


Elaborato Prescrittivo

Regolamento Urbanistico Edilizio

Variente archeologica 2018

- RUE.2 Legenda
- RUE.2 Regimi normativi della città esistente e
del territorio extraurbano
- RUE.4.2 Legenda
- RUE.4.2 Disciplina usi e sistemi della città storica

Aprile 2019



Elenco e descrizione delle varianti cartografiche

RUE2 - Regimi normativi della città esistente e del territorio extraurbano

Legenda

Eliminazione della simbologia “Aree di potenzialità archeologica” e “Elemento di interesse archeologico”.

25.01 tav. 025, **56.01 e 56.02** tav. 056, **87.01** tav. 087

Da “Aree di potenzialità archeologica” a “Aree archeologiche” per adeguamento alle aree soggette a Decreto Ministeriale.

05.01 tav. 005-006, **24.01** tav. 024-025, **63.01** tav. 063, **98.01** tav. 098

Da “Aree di potenzialità archeologica” a “Aree archeologiche” per adeguamento alle aree di PTCP.

07.01 tav. 007, **40.01** tav. 040, **62.01** tav. 062, **71.01** tav. 071, **77.01** tav. 077, **92.01, 92.02** tav. 092, **94.01, 94.02** tav. 094, **95.01** tav. 095

Eliminazione simbologia.

RUE4.1 - Componenti sistemiche della città storica

Legenda

Eliminazione della simbologia “Elemento di interesse archeologico”.

Da 01 a 13

Eliminazione simbologia.

14 a 15

Adeguamento alle aree soggette a Decreto Ministeriale.

Rete Ecologica

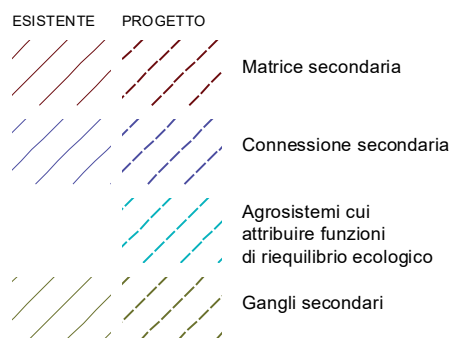
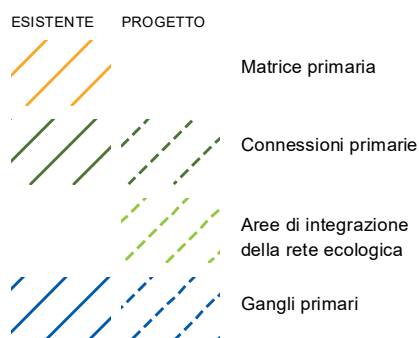
art. IV.1.2 - IV.1.3

Primo livello

art. IV.1.2 c2

Secondo livello

art. IV.1.2 c3



Stepping stone

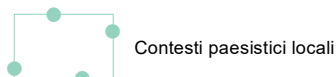


Attraversamenti

Paesaggio

art. IV.1.4

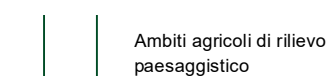
Paesaggi



art. IV.1.4 c2

Emergenze e reti del paesaggio

art. IV.1.4 c3



art. IV.1.5



Alberature monumentali

art. IV.1.11



art. IV.1.6 c1

ESISTENTE PROGETTO



Percorsi ciclopeditoni naturalistici

art. IV.1.12



art. IV.1.6 c2



Percorsi ciclopeditoni agropaesaggistici e itinerari enogastronomici e turistici



Edifici e/o complessi di valore storico-architettonico (con n. scheda di censimento)

art. IV.1.7

Aree di interesse archeologico

art. IV.1.13



Edifici e/o complessi di valore tipologico-documentario (con n. scheda di censimento)

art. IV.1.8



Aree archeologiche

art. IV.1.13 c2



Edifici di valore testimoniale

art. IV.1.9

~~Aree di potenzialità archeologica~~

art. IV.1.13 c. 4



Verde privato

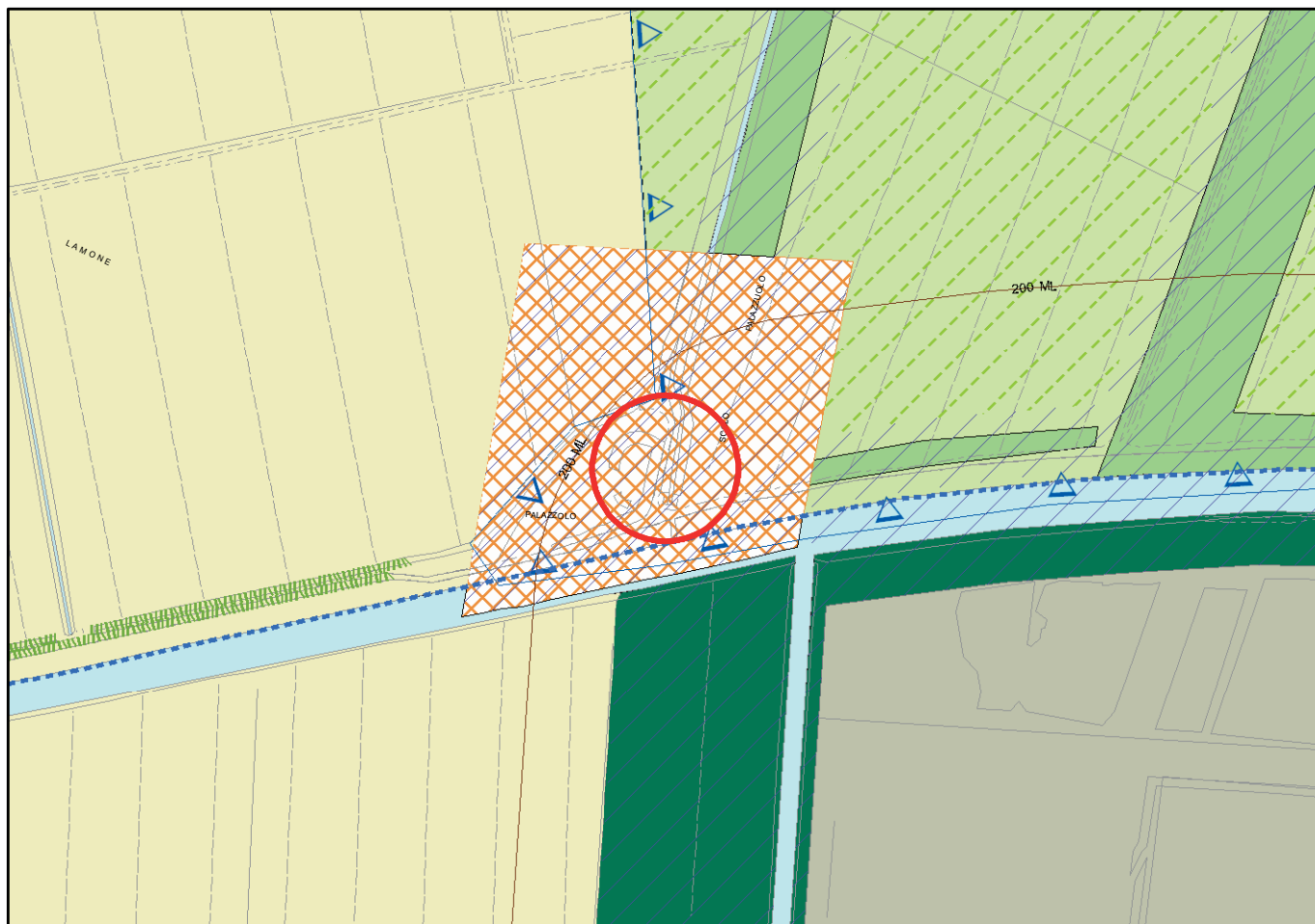
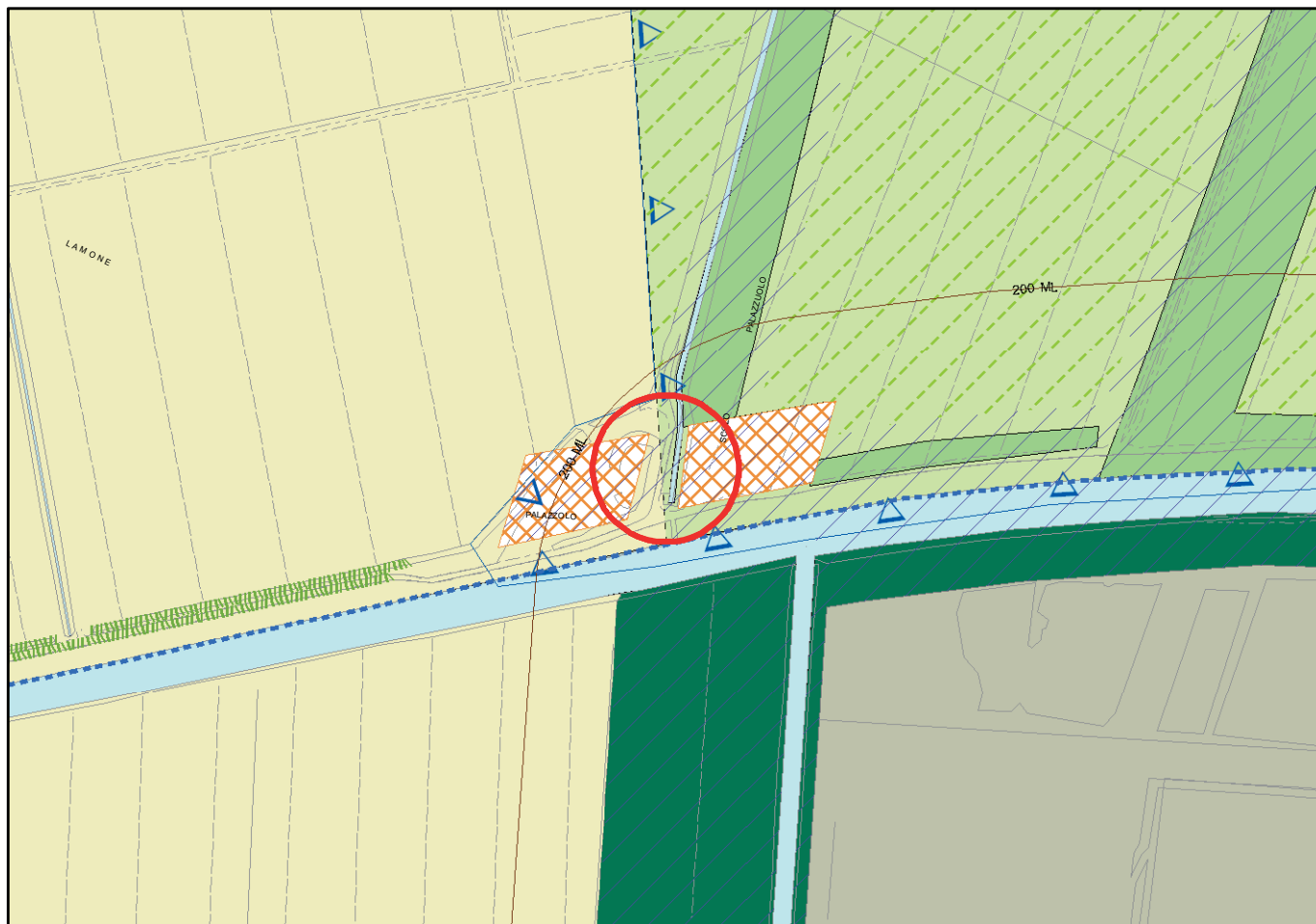
art. IV.1.10

~~Elemento di interesse archeologico~~

art. IV.1.13 c. 5

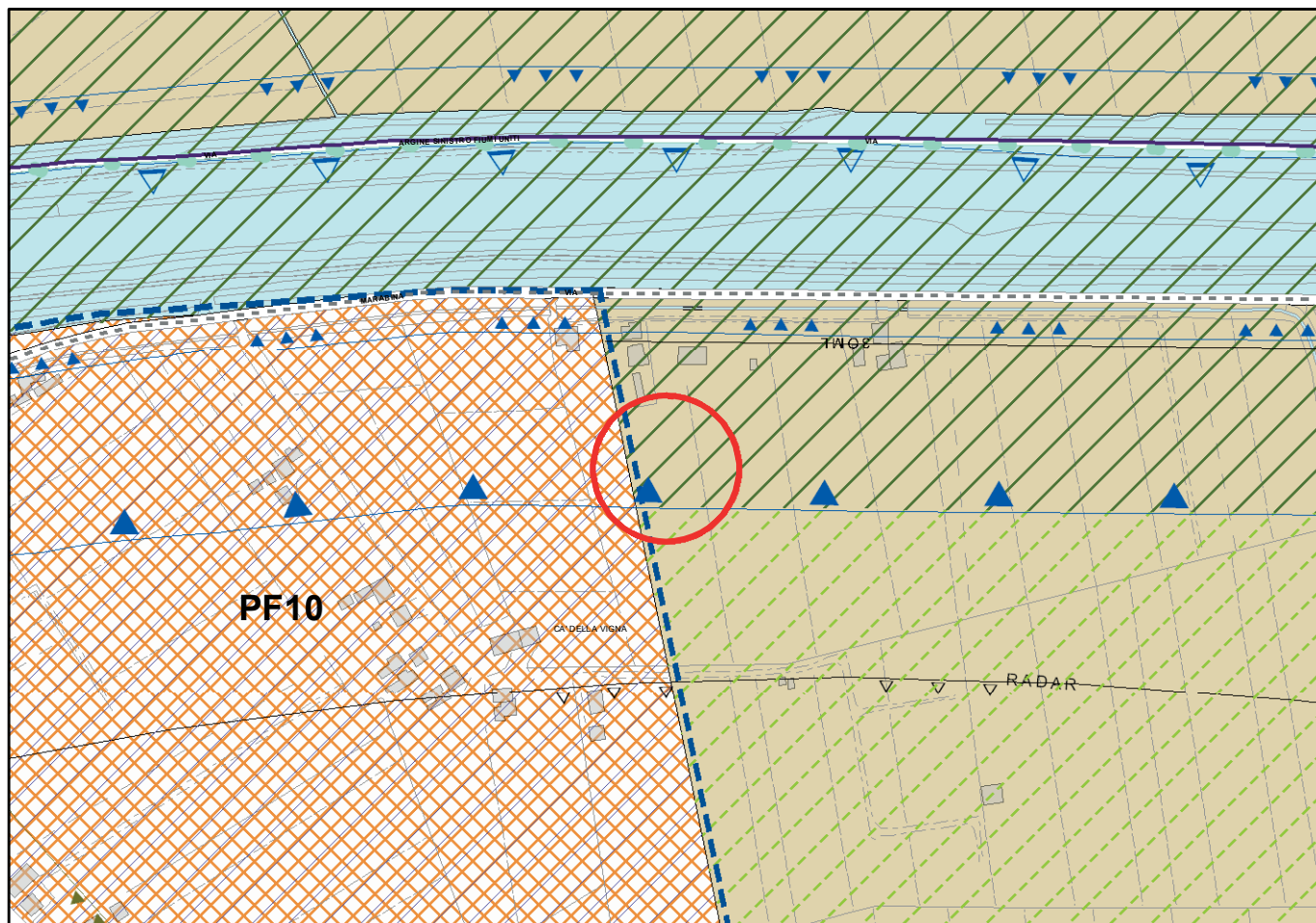
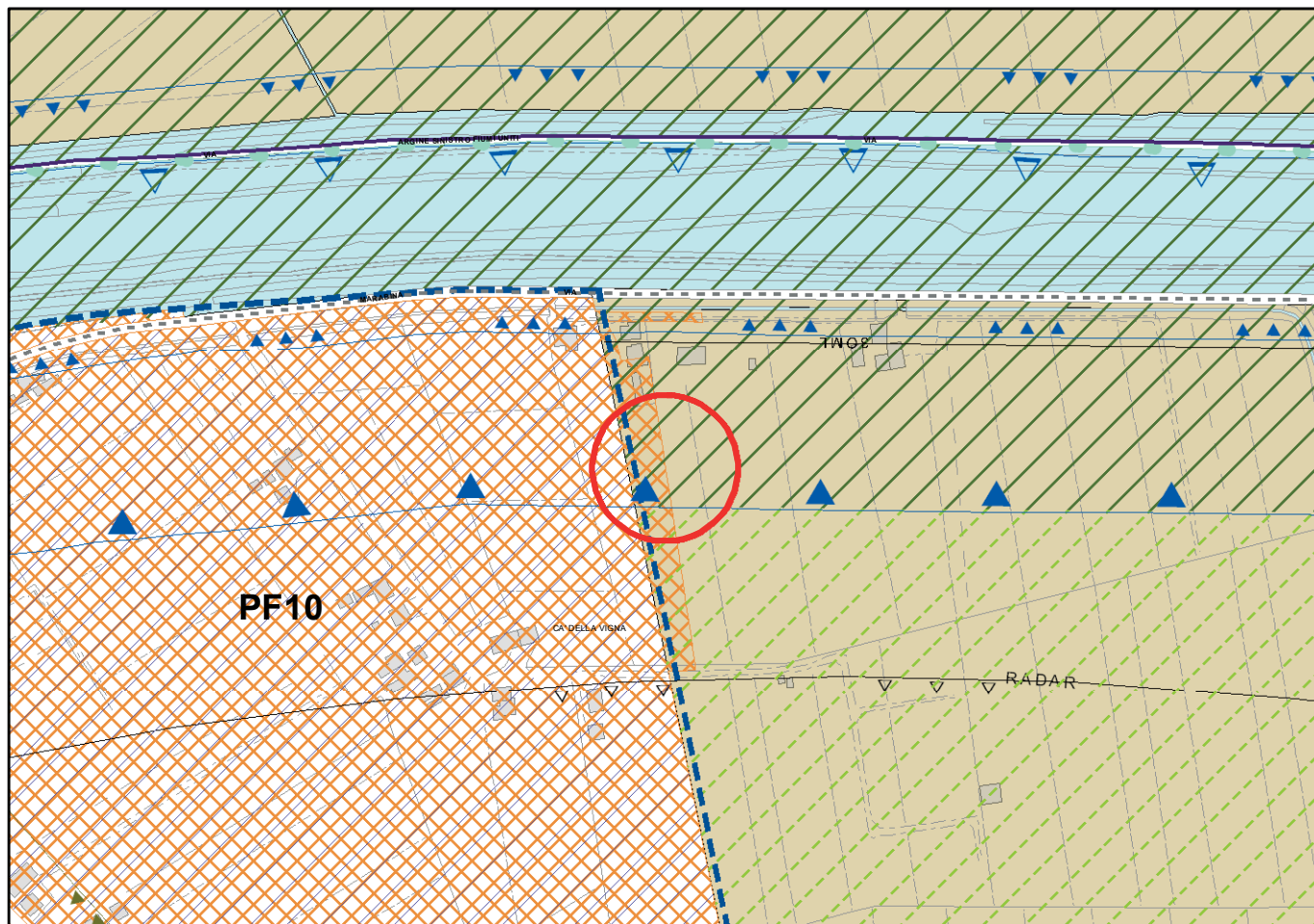
VARIANTE ARCHEOLOGICA
STRALCIO RUE VIGENTE**Variante n. 025.01**

Scala 1:5000

**STRALCIO RUE PROPOSTA DI VARIANTE**

VARIANTE ARCHEOLOGICA
STRALCIO RUE VIGENTE**Variante n. 056.01**

Scala 1:5000

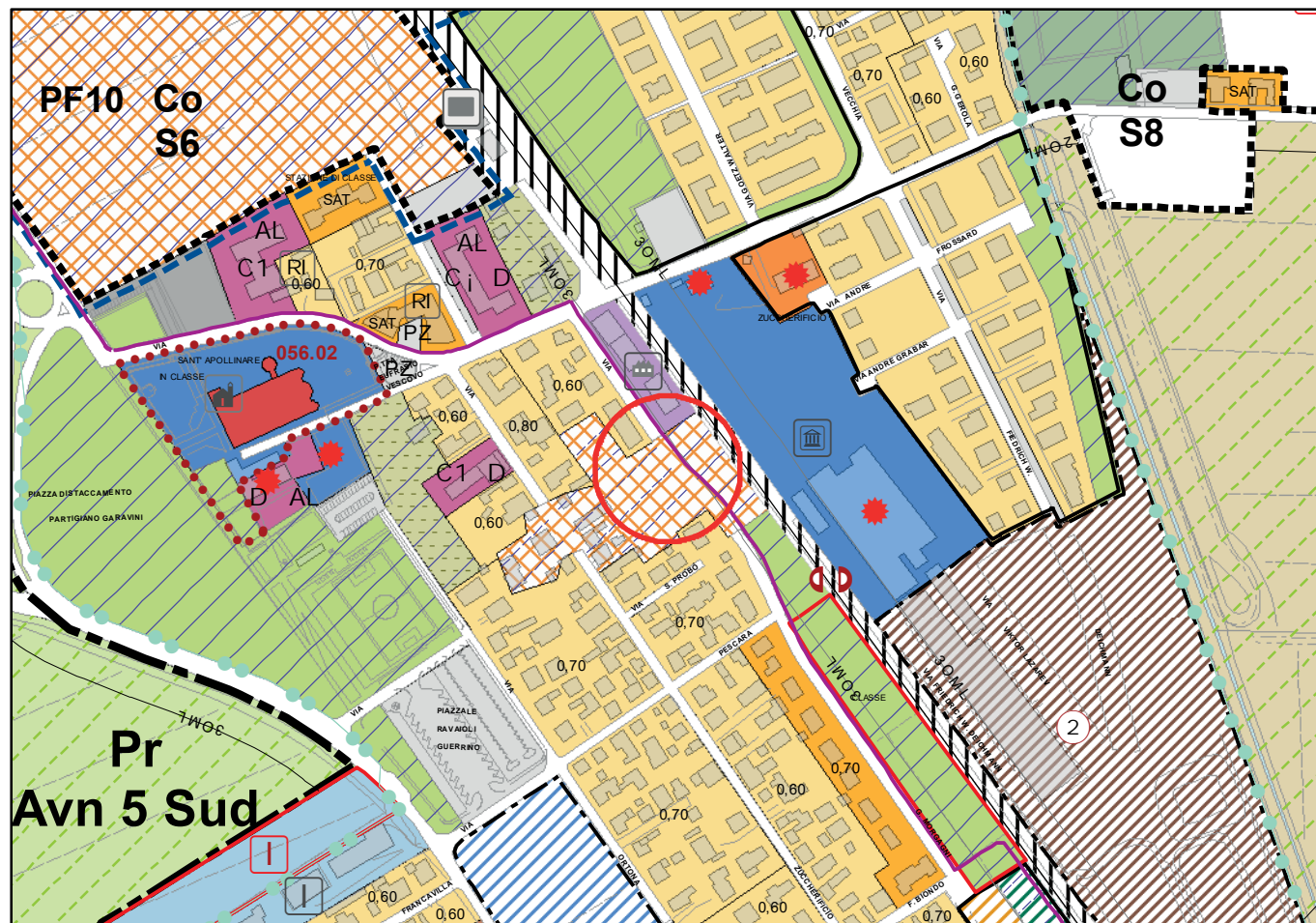
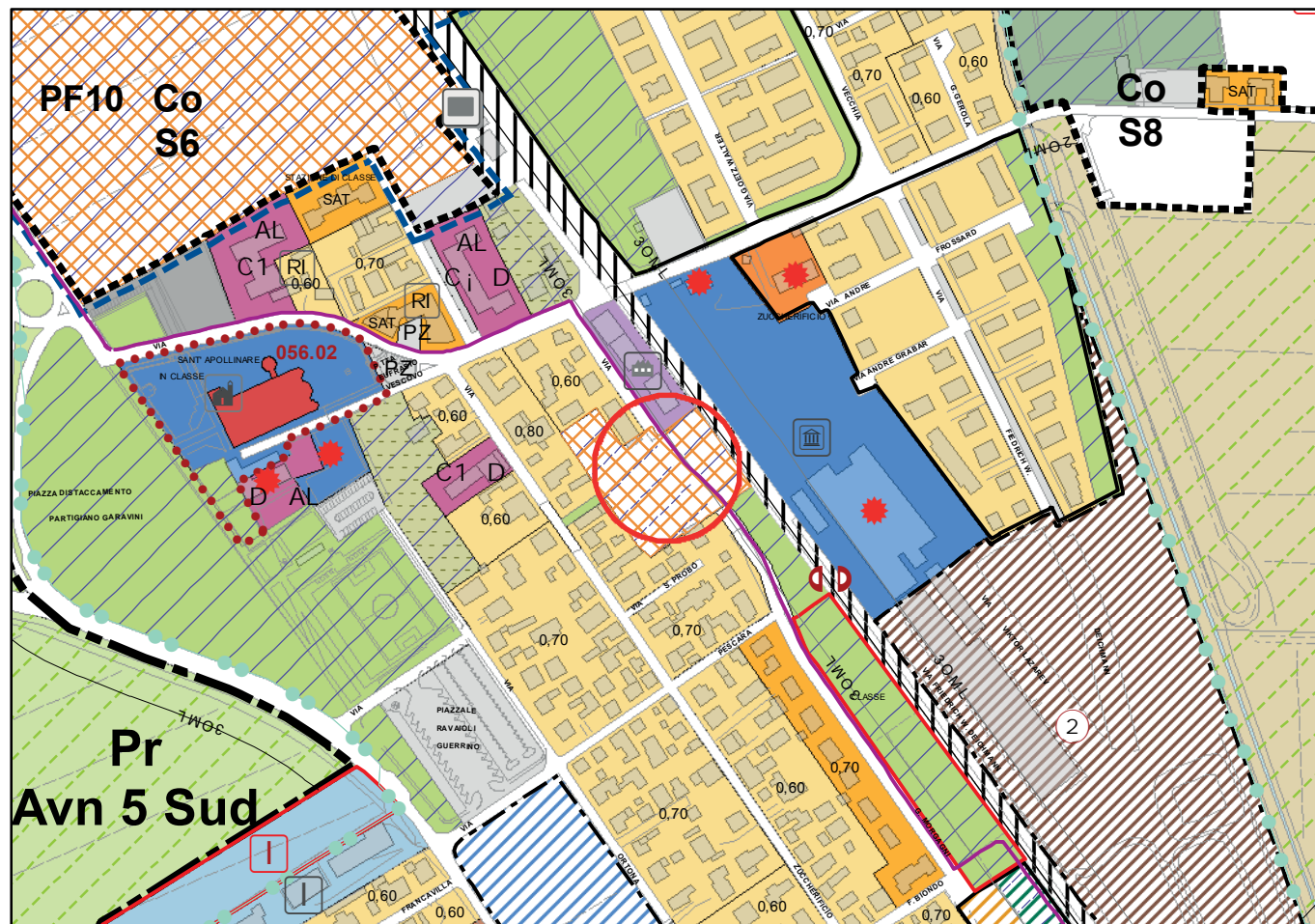
**STRALCIO RUE PROPOSTA DI VARIANTE**

VARIANTE ARCHEOLOGICA

Variante n. 056.02

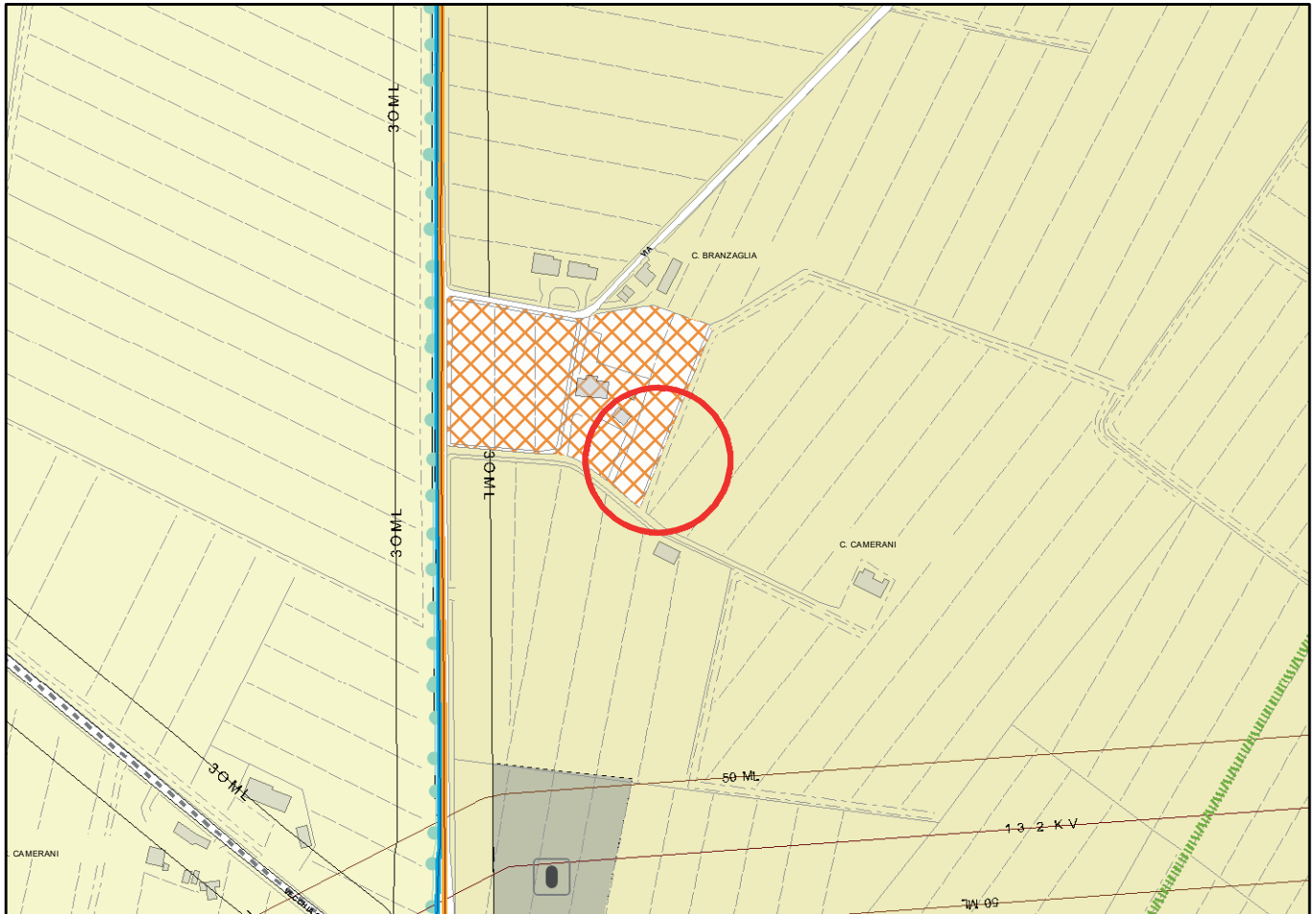
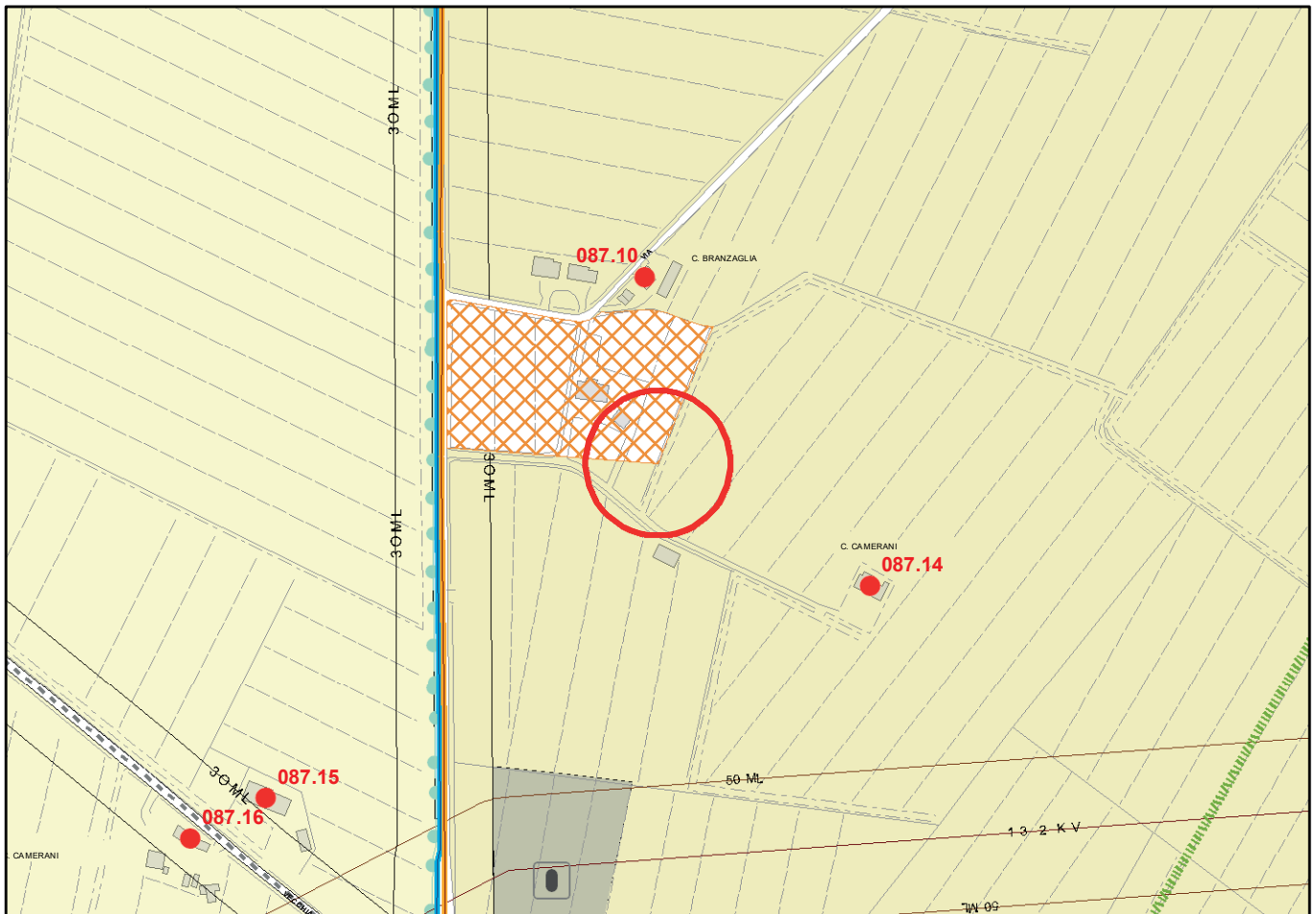
STRALCIO RUE VIGENTE

Scala 1:5000

**STRALCIO RUE PROPOSTA DI VARIANTE**

VARIANTE ARCHEOLOGICA
STRALCIO RUE VIGENTE**Variante n. 087.01**

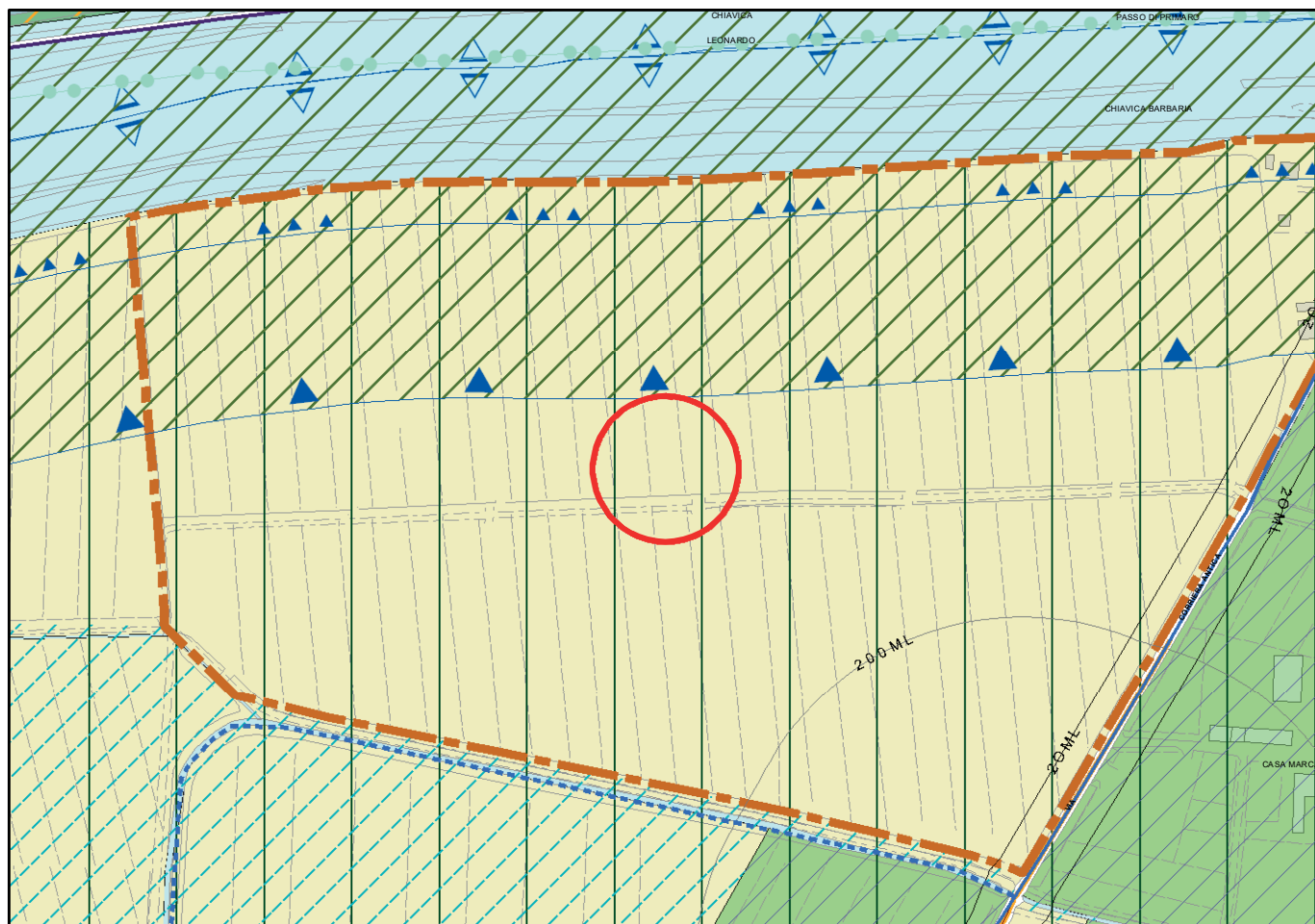
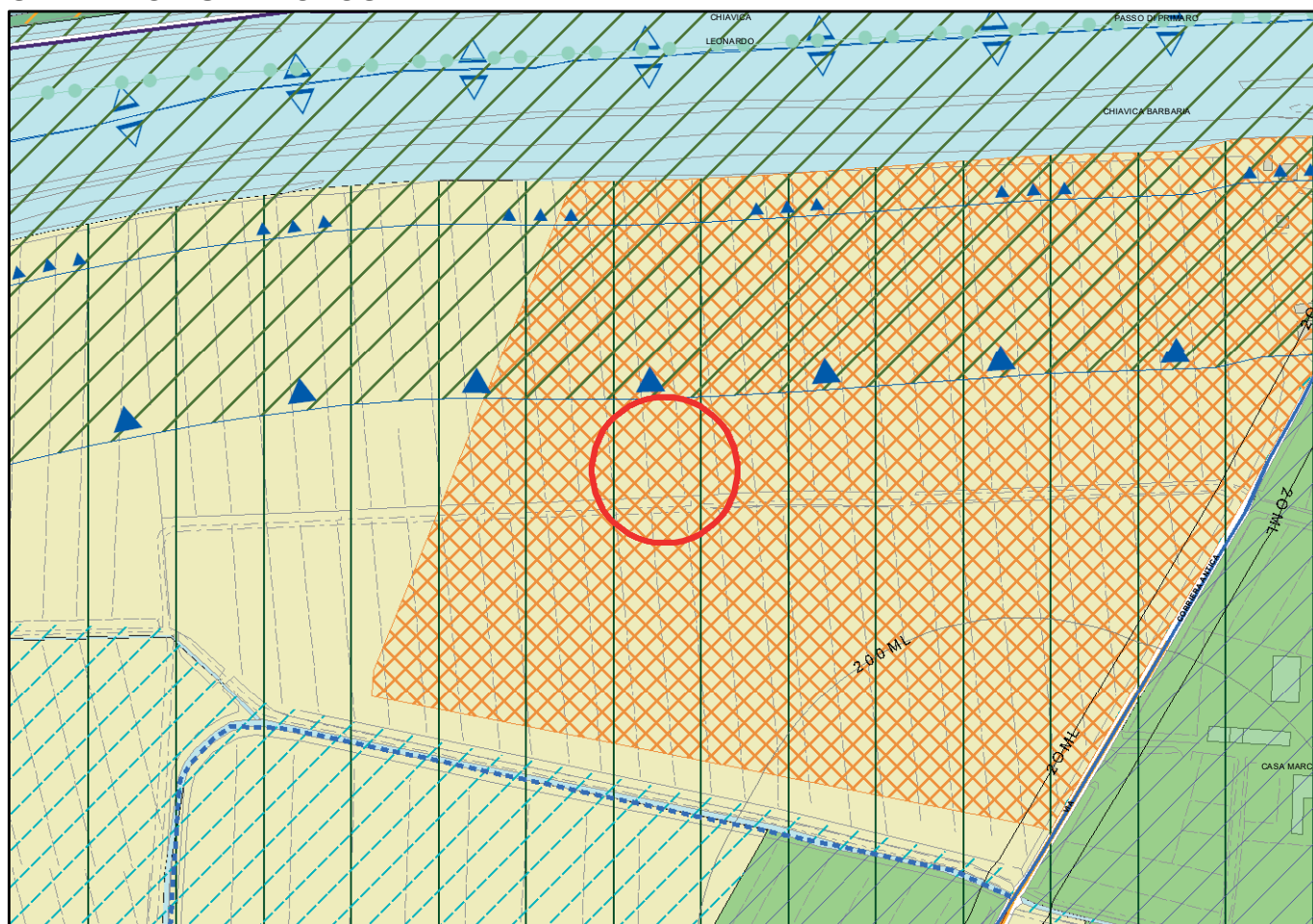
Scala 1:5000

**STRALCIO RUE PROPOSTA DI VARIANTE**

VARIANTE ARCHEOLOGICA
STRALCIO RUE VIGENTE

Variante n. 005.01

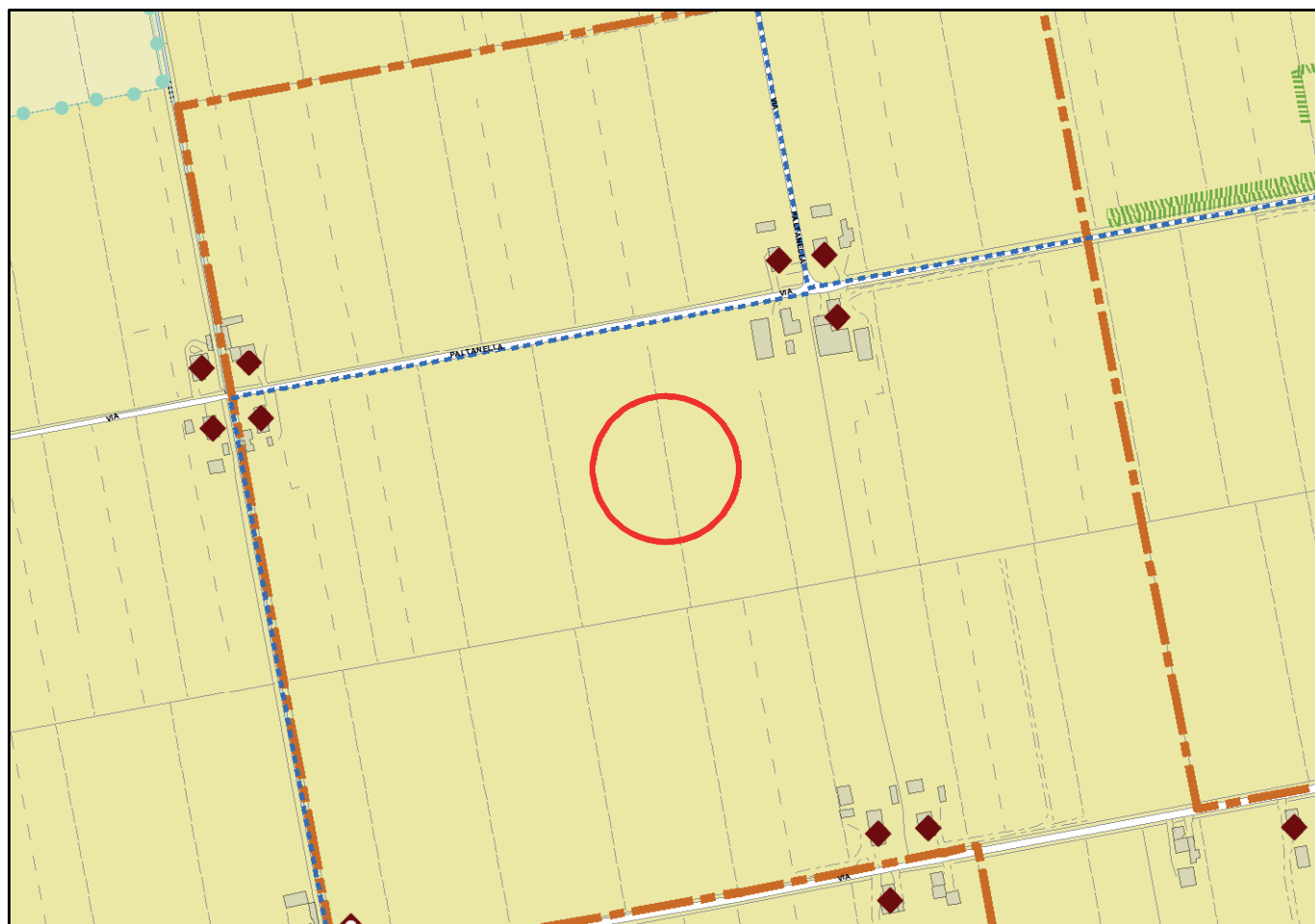
Scala 1:5000

**STRALCIO RUE PROPOSTA DI VARIANTE**

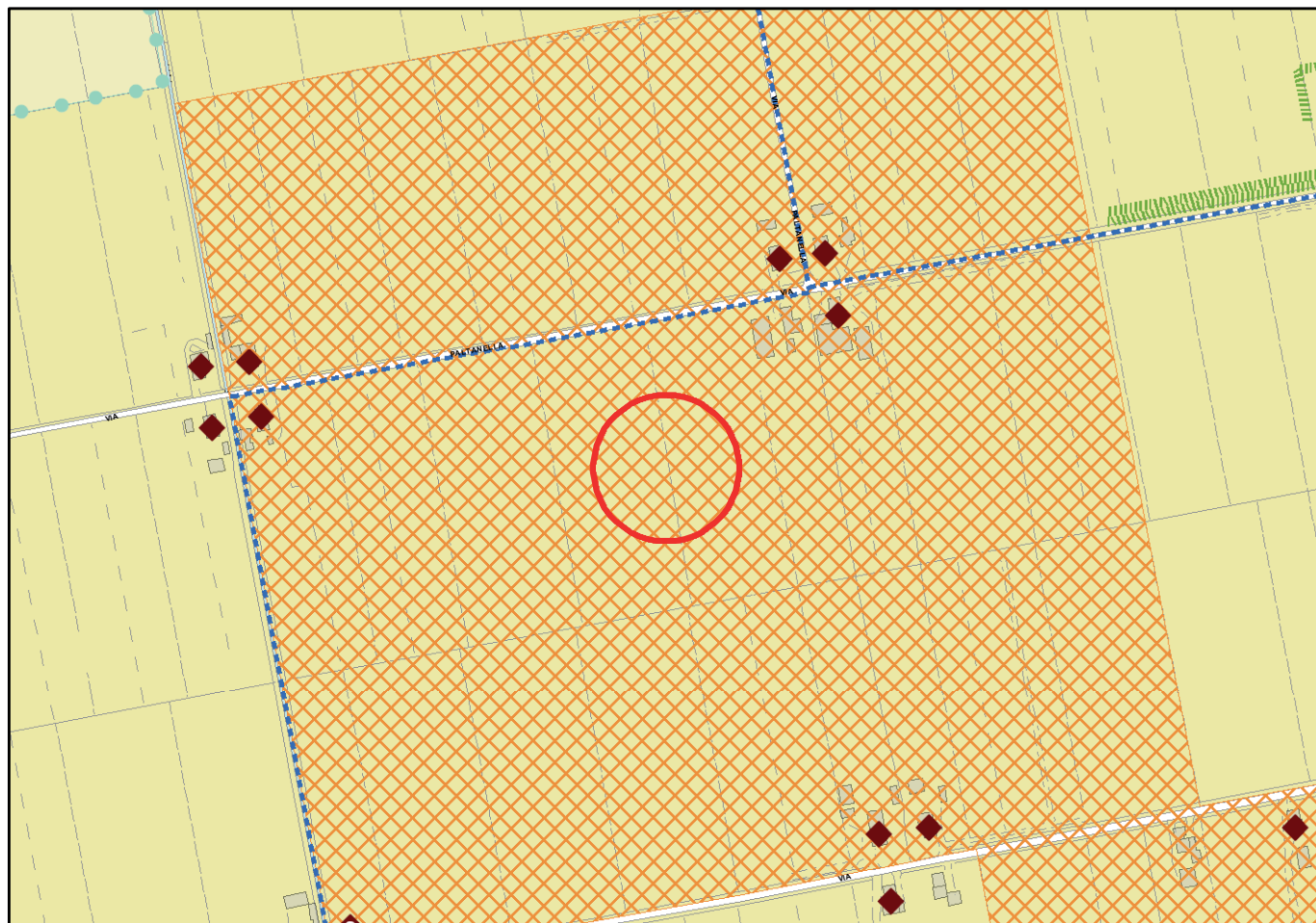
VARIANTE ARCHEOLOGICA
STRALCIO RUE VIGENTE

Variante n. 024.01

Scala 1:5000

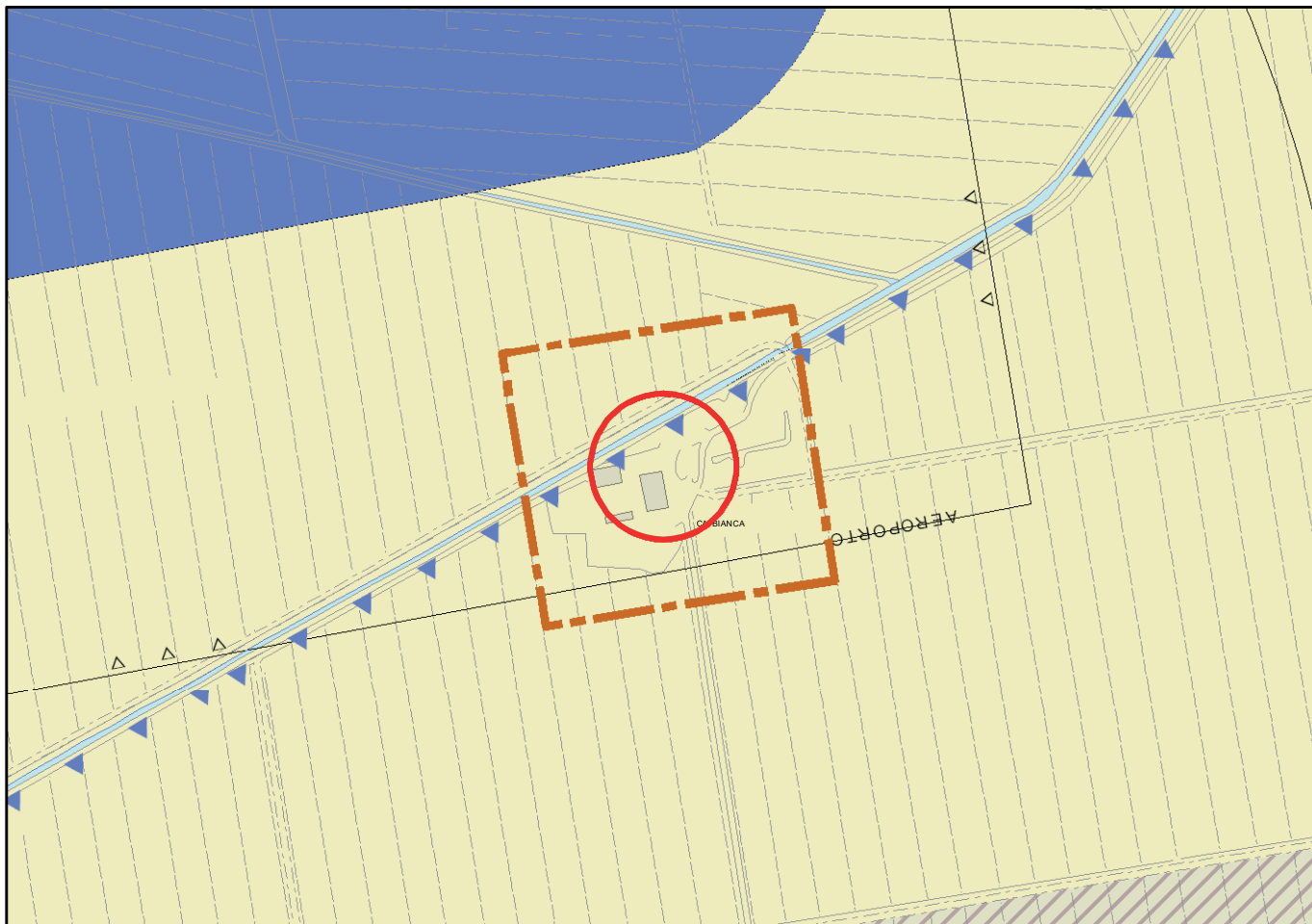
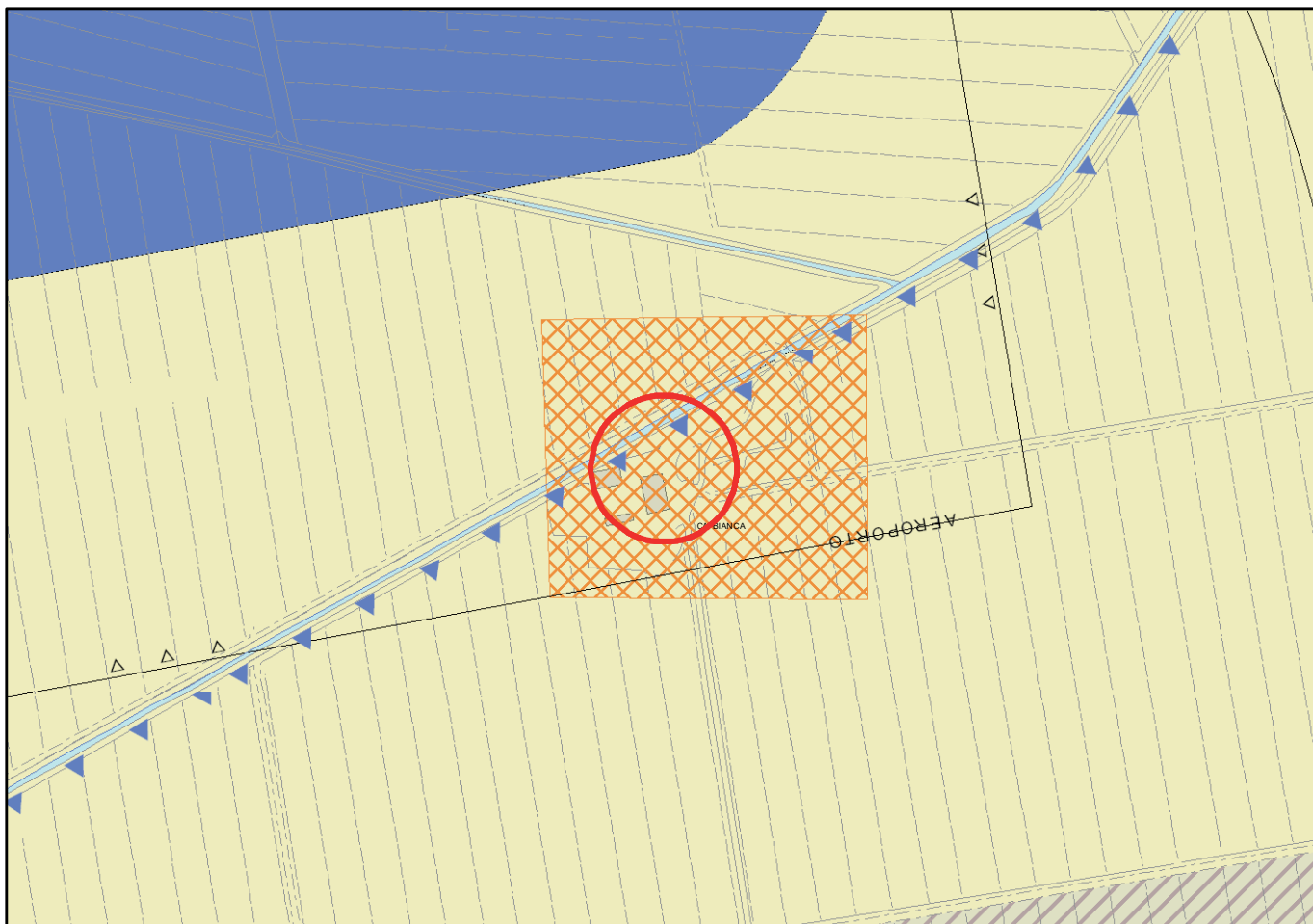


STRALCIO RUE PROPOSTA DI VARIANTE



VARIANTE ARCHEOLOGICA
STRALCIO RUE VIGENTE**Variante n. 063.01**

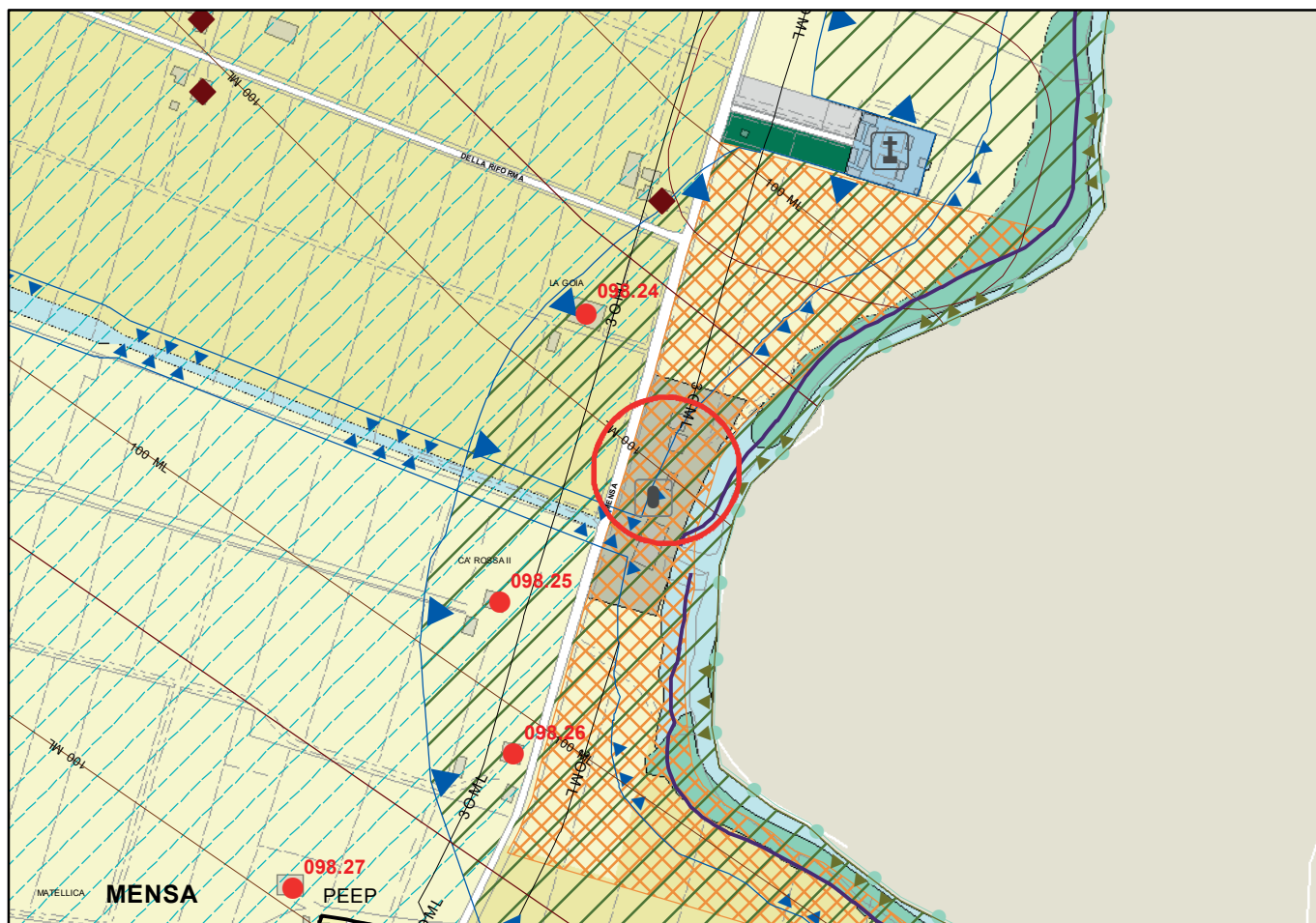
Scala 1:5000

**STRALCIO RUE PROPOSTA DI VARIANTE**

VARIANTE ARCHEOLOGICA
STRALCIO RUE VIGENTE

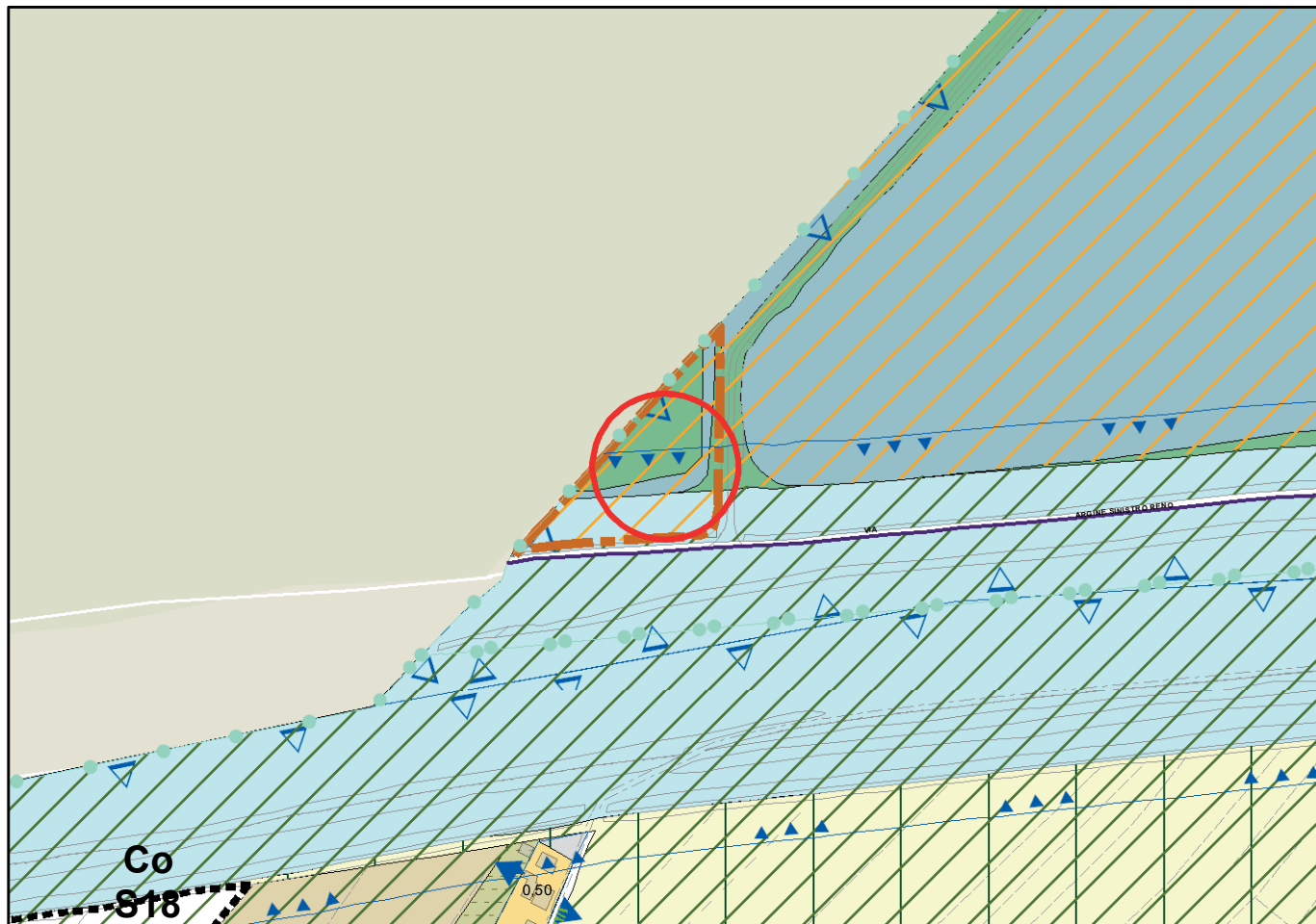
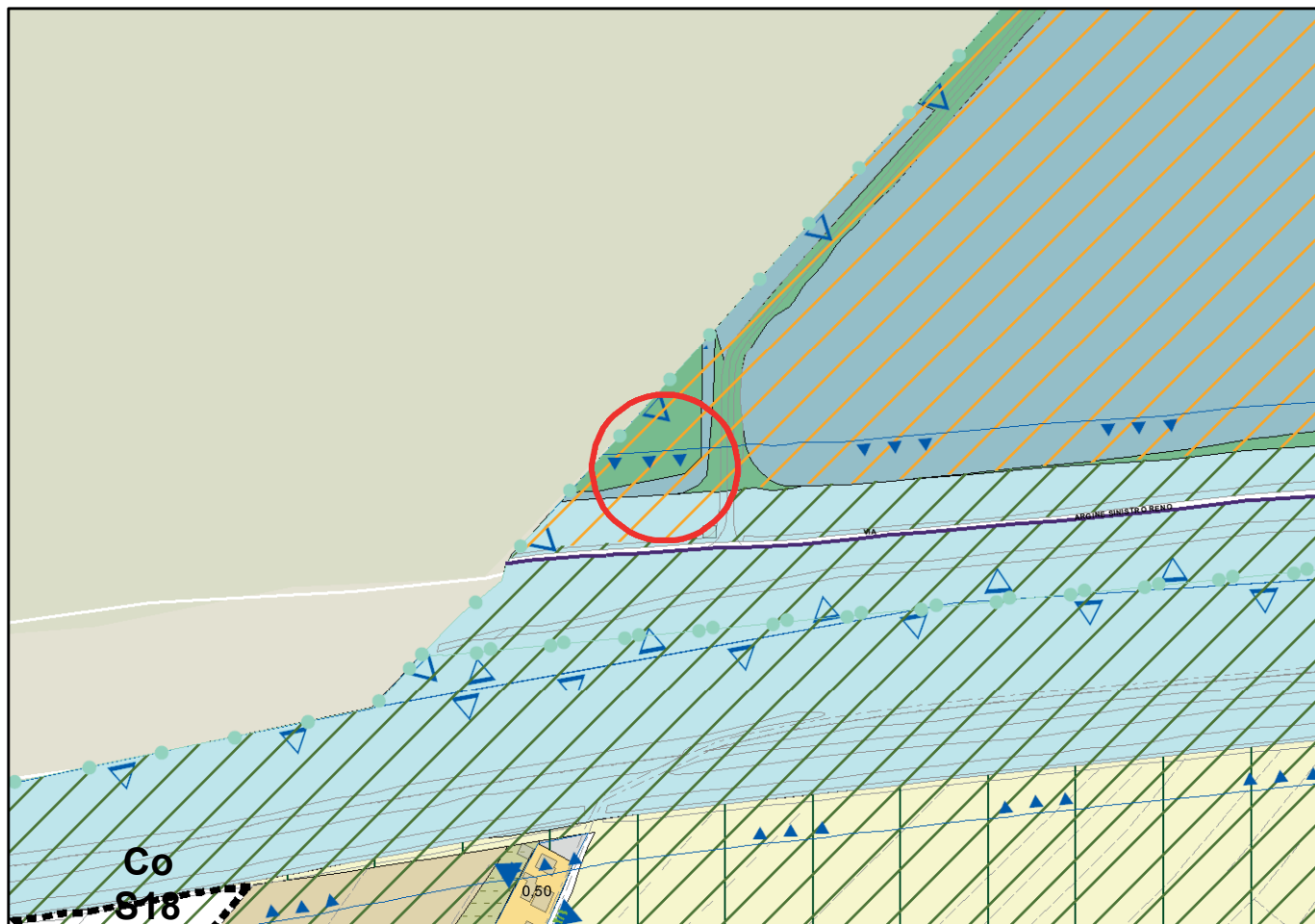
Variante n. 098.01

Scala 1:5000

**STRALCIO RUE PROPOSTA DI VARIANTE**

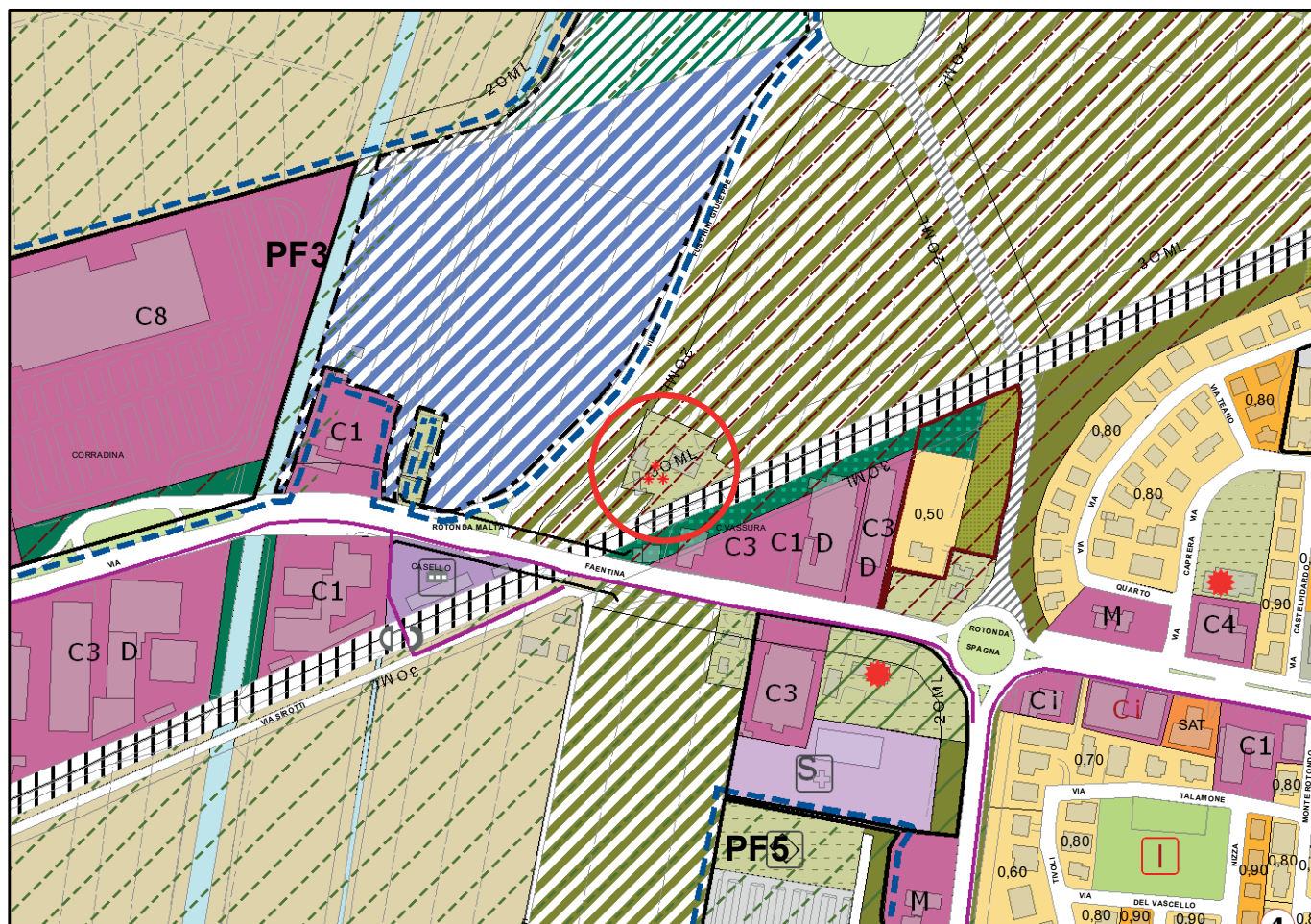
VARIANTE ARCHEOLOGICA
STRALCIO RUE VIGENTE**Variante n. 007.01**

Scala 1:5000

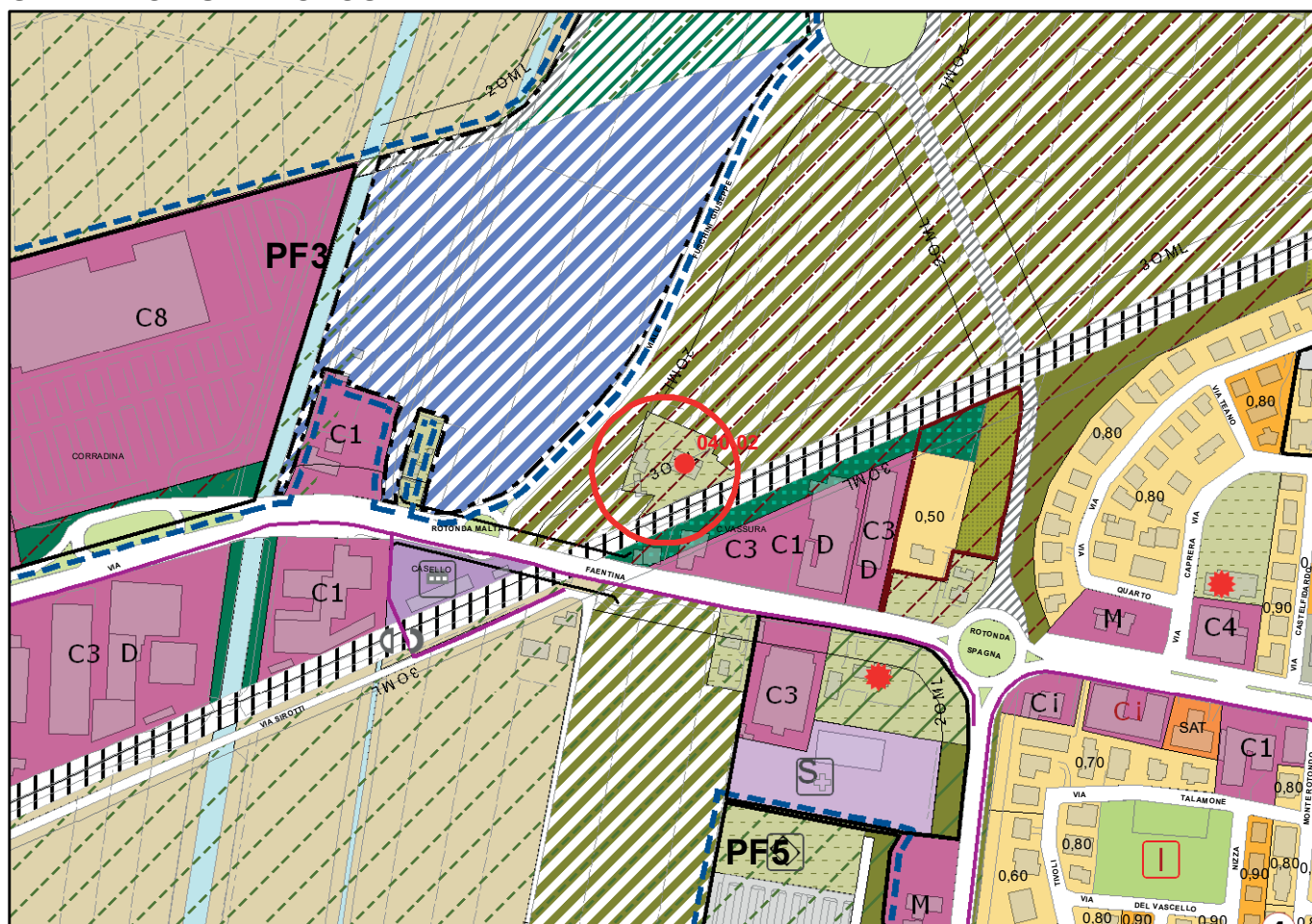
**STRALCIO RUE PROPOSTA DI VARIANTE**

Variante n. 040.01

Scala 1:5000

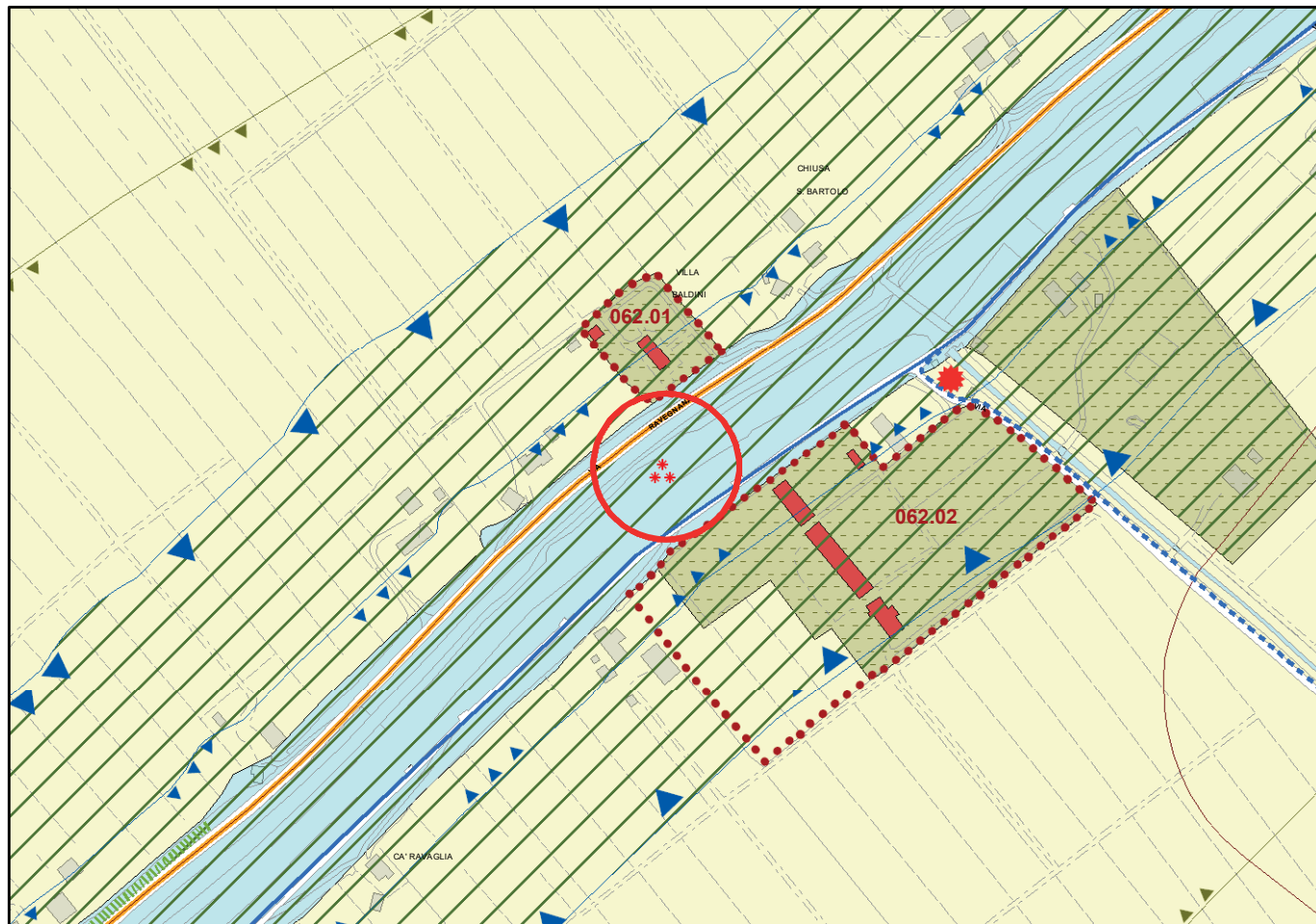
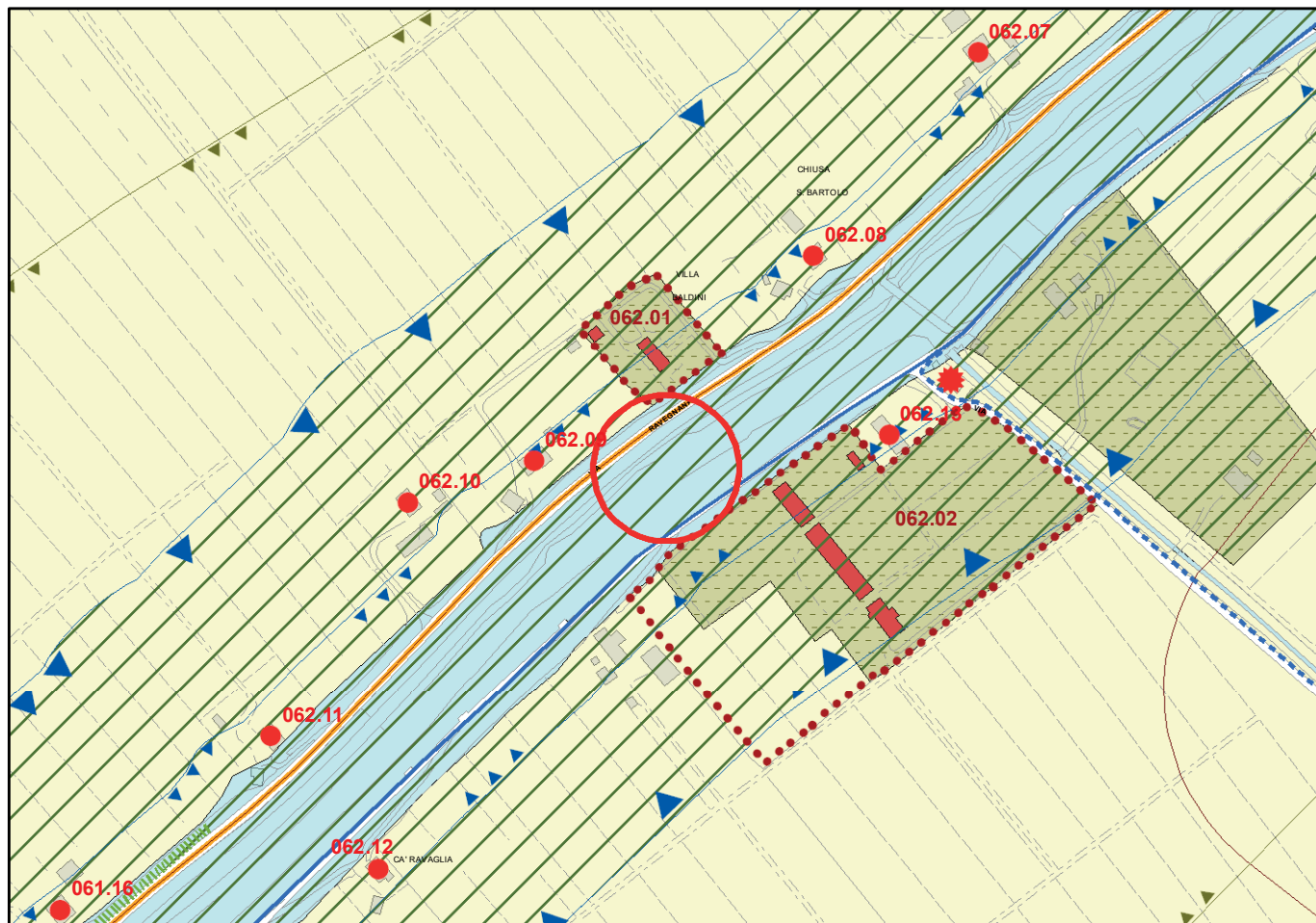


STRALCIO RUE PROPOSTA DI VARIANTE



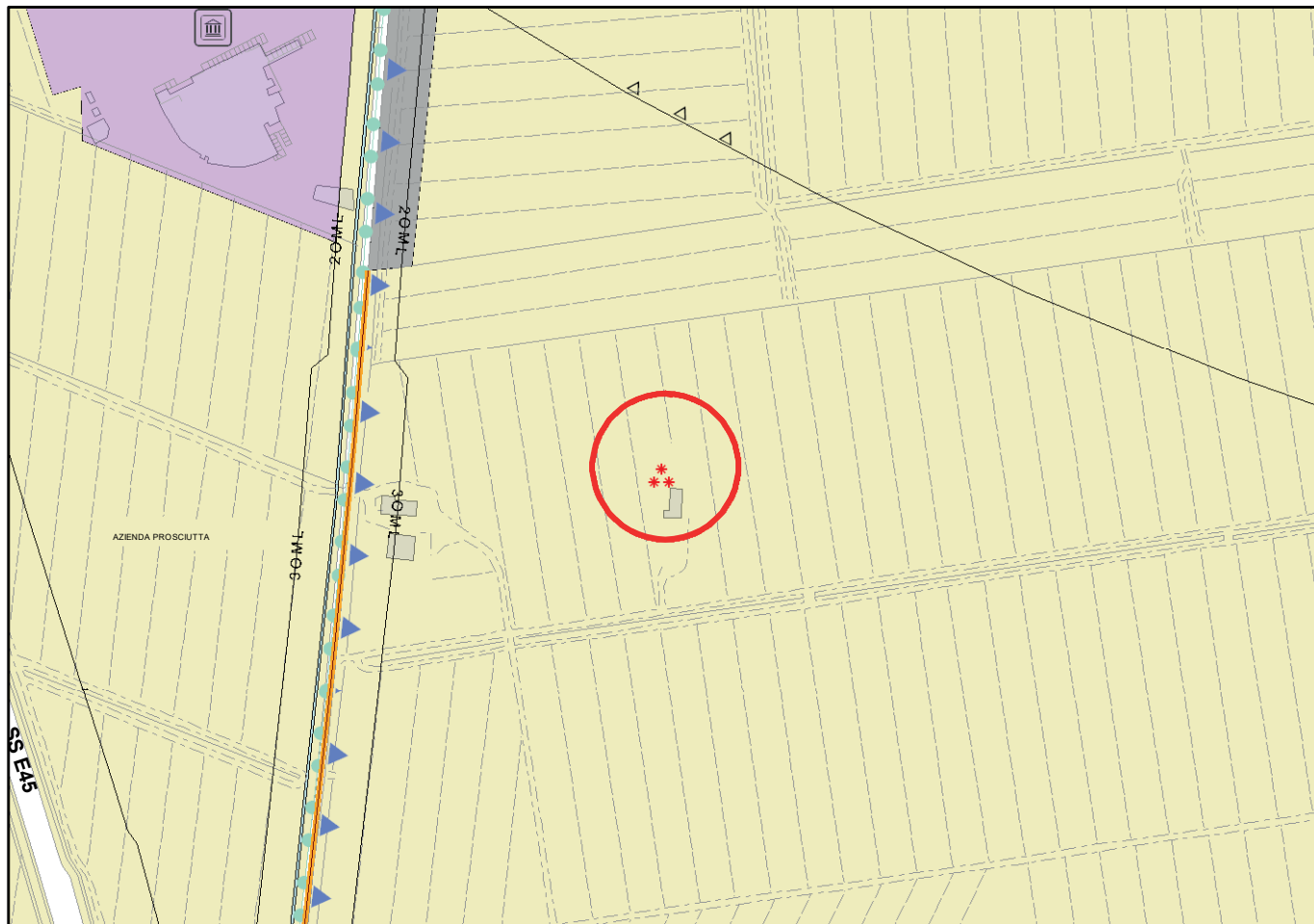
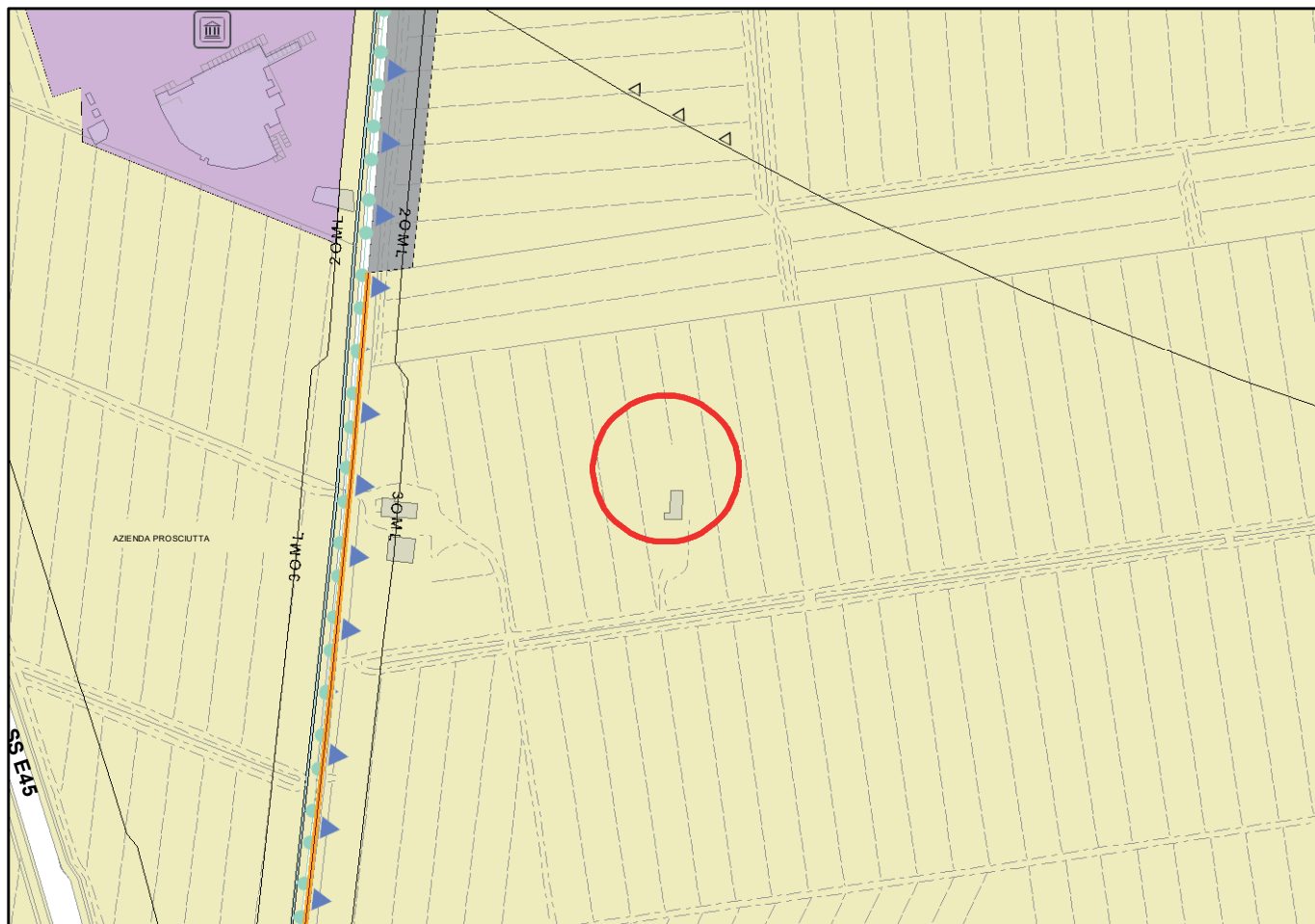
VARIANTE ARCHEOLOGICA
STRALCIO RUE VIGENTE**Variante n. 062.01**

Scala 1:5000

**STRALCIO RUE PROPOSTA DI VARIANTE**

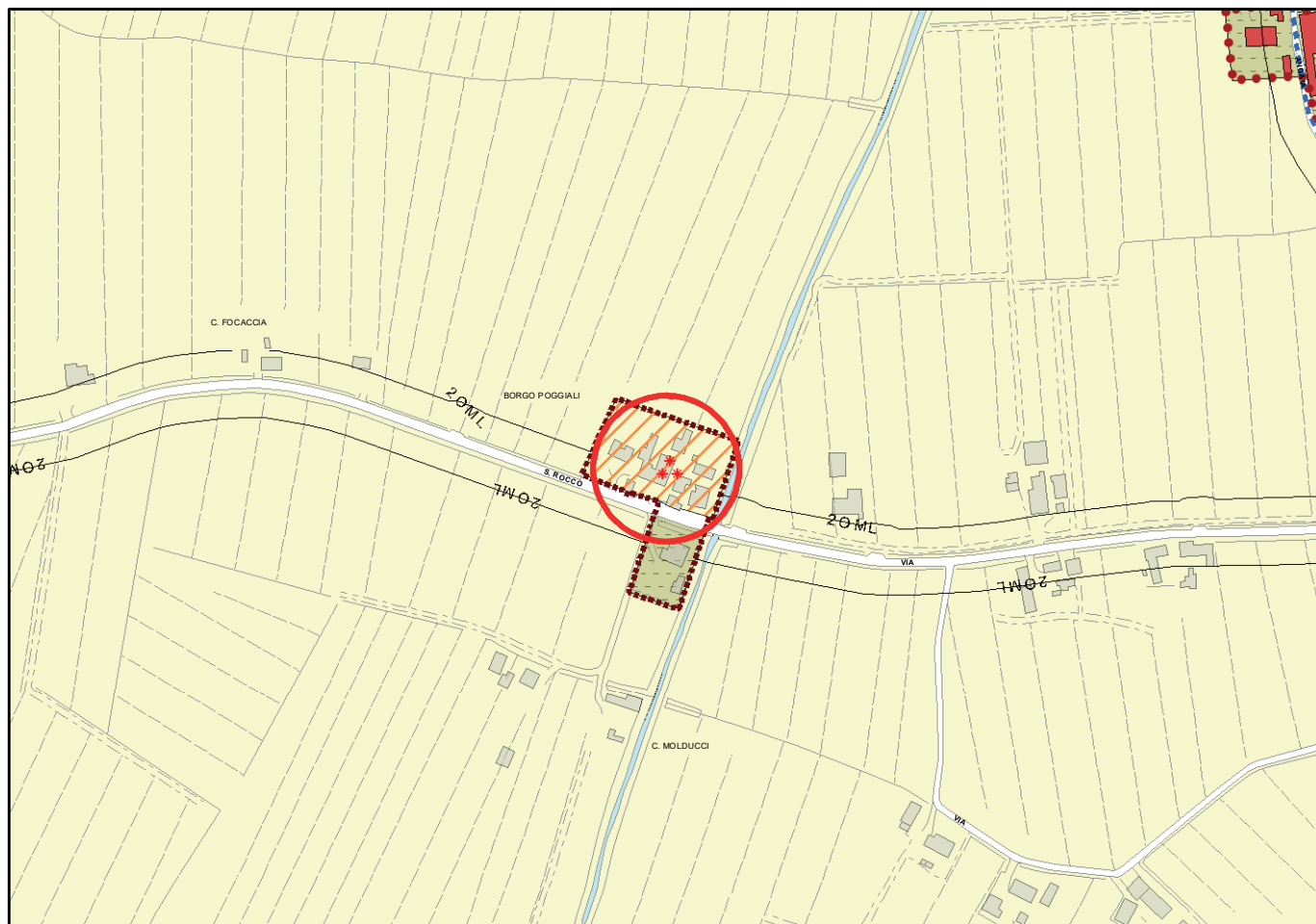
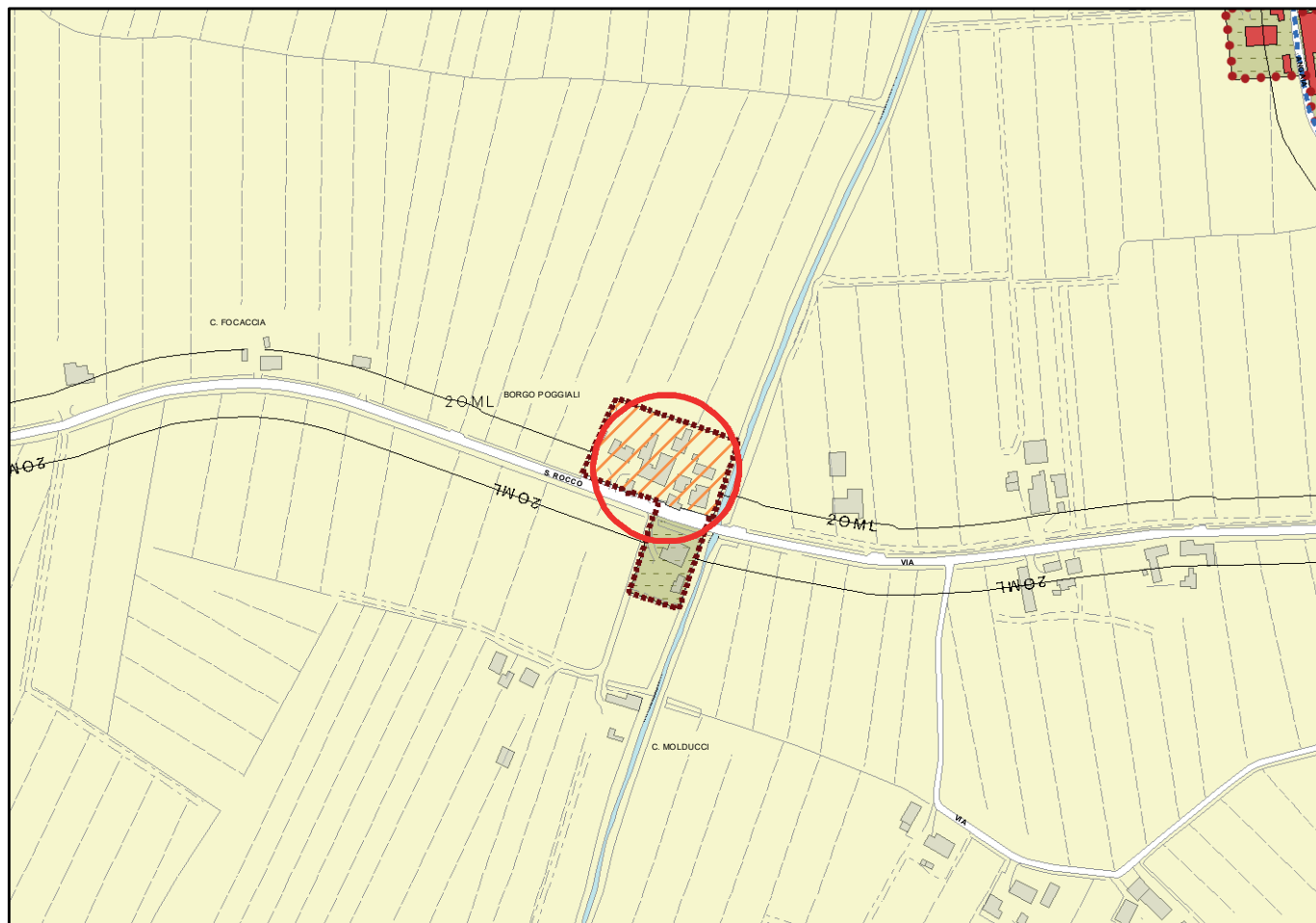
VARIANTE ARCHEOLOGICA**Variante n. 071.01****STRALCIO RUE VIGENTE**

Scala 1:5000

**STRALCIO RUE PROPOSTA DI VARIANTE**

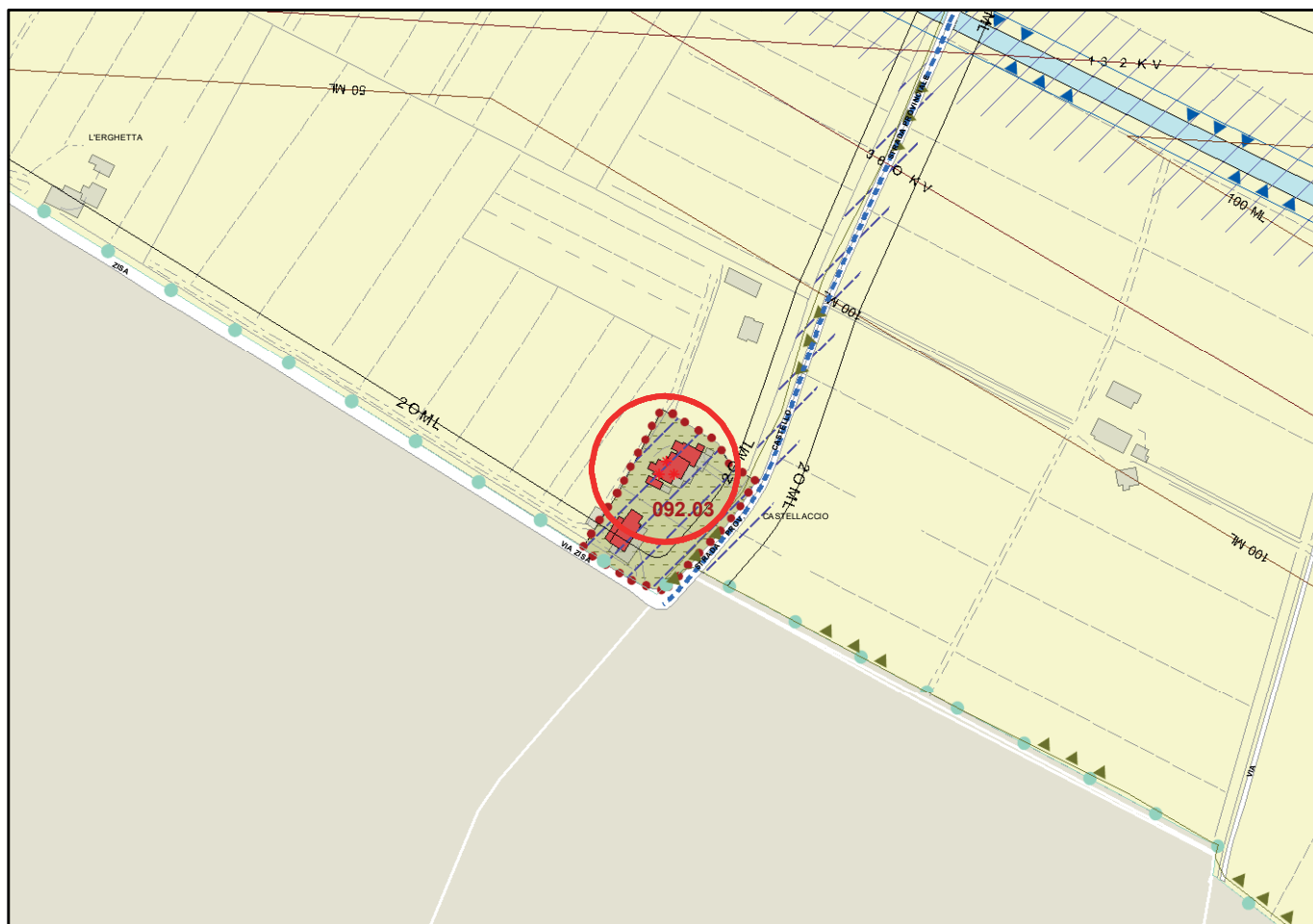
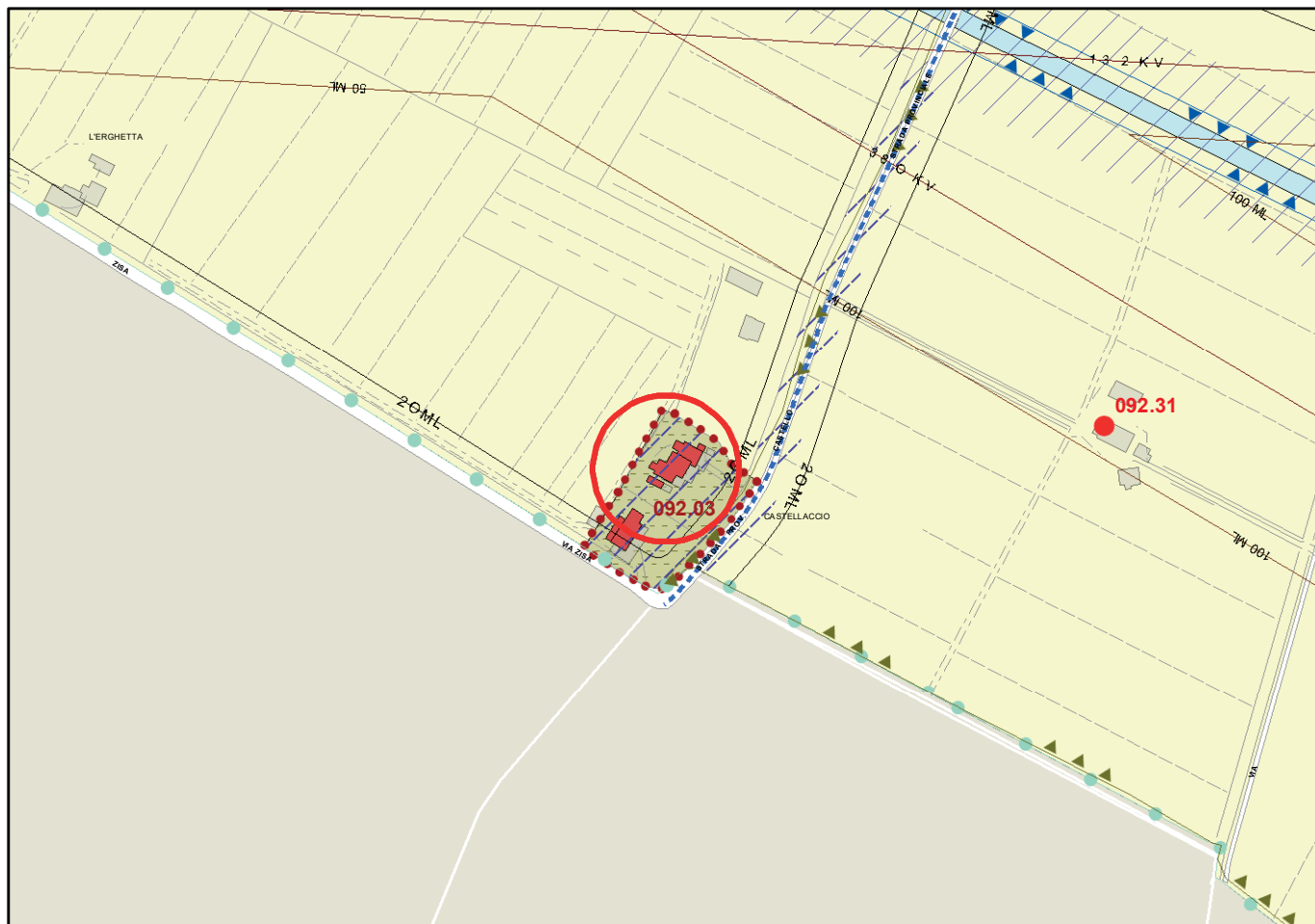
VARIANTE ARCHEOLOGICA
STRALCIO RUE VIGENTE**Variante n. 077.01**

Scala 1:5000

**STRALCIO RUE PROPOSTA DI VARIANTE**

VARIANTE ARCHEOLOGICA
STRALCIO RUE VIGENTE**Variante n. 092.01**

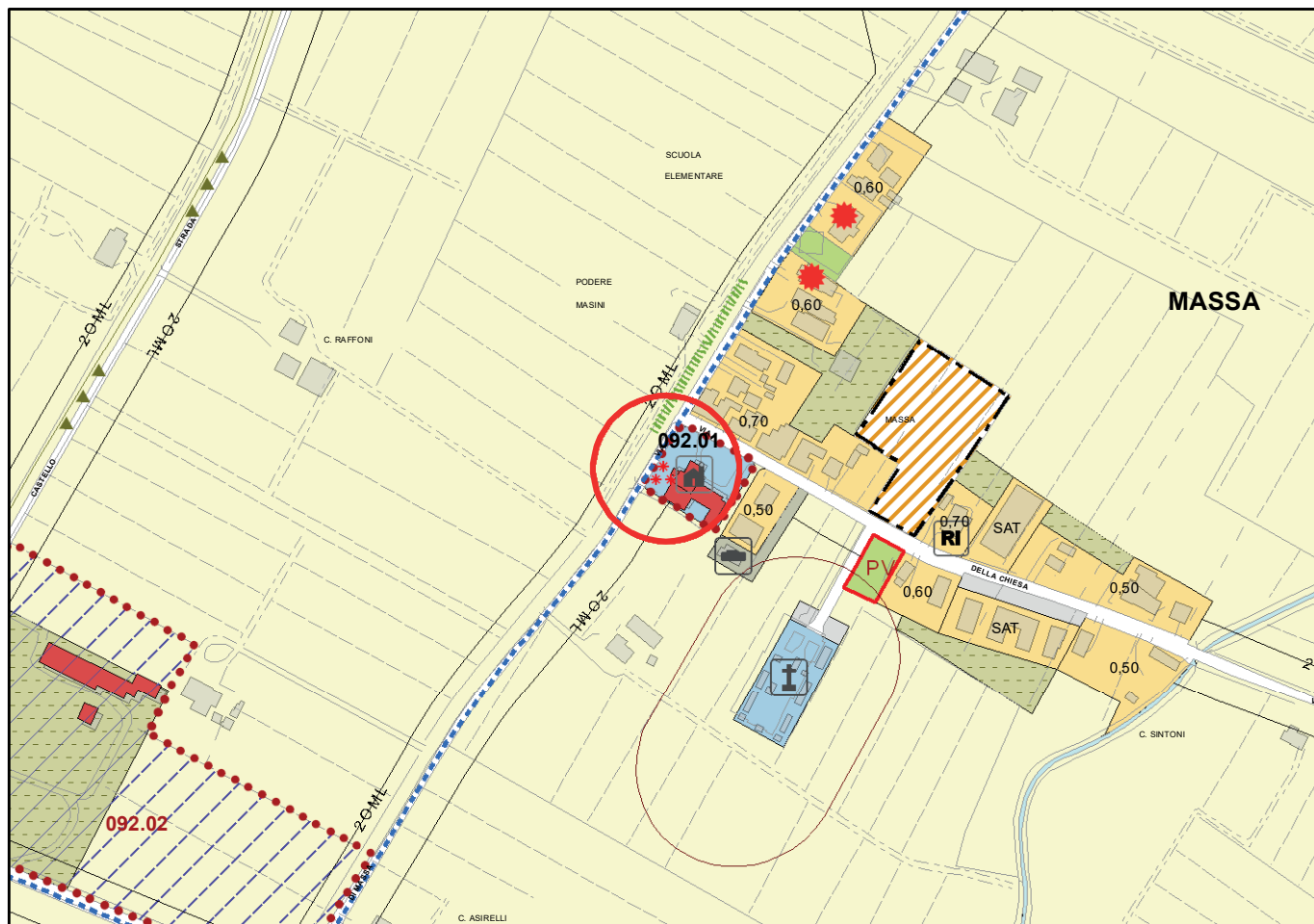
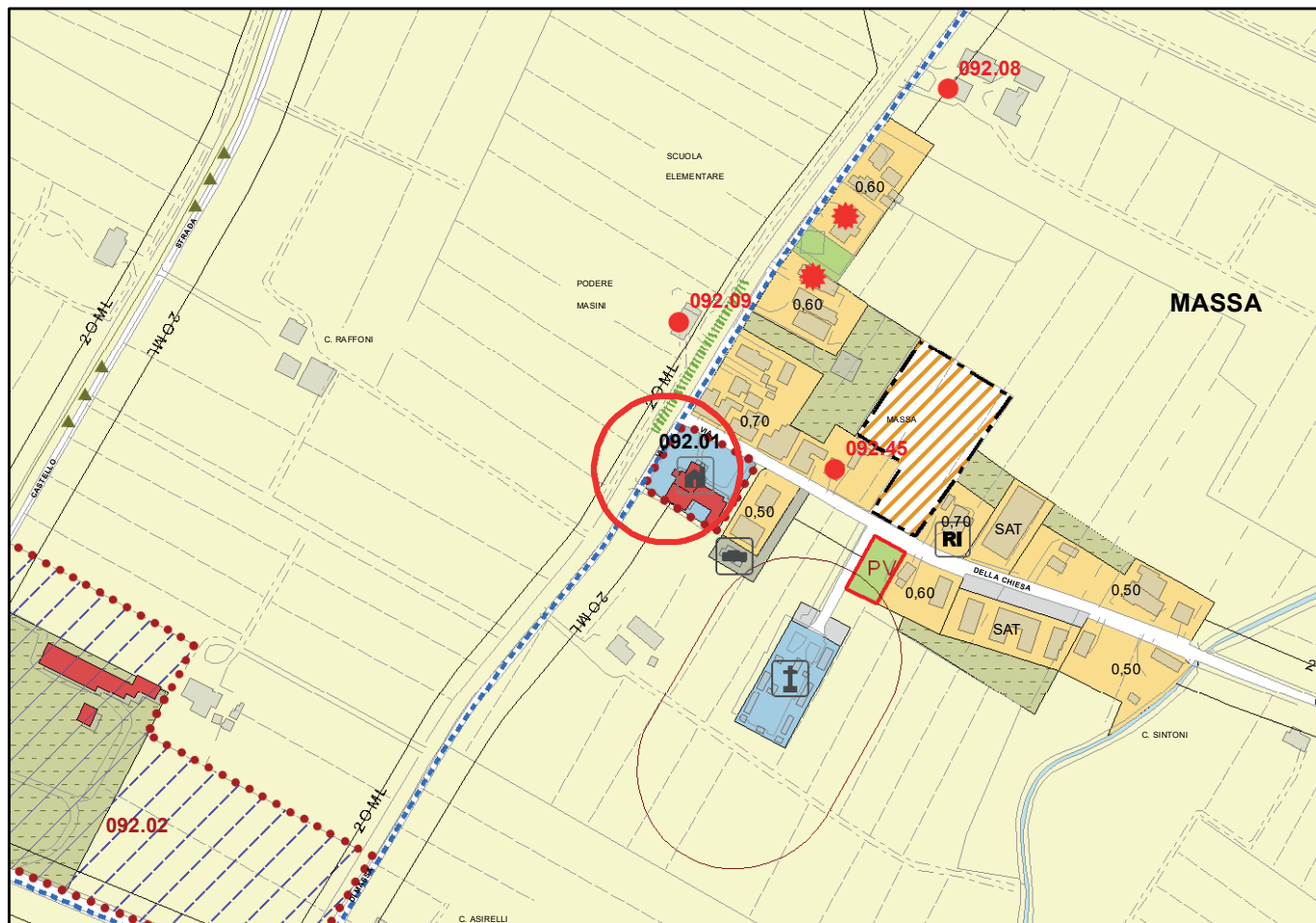
Scala 1:5000

**STRALCIO RUE PROPOSTA DI VARIANTE**

VARIANTE ARCHEOLOGICA
STRALCIO RUE VIGENTE

Variante n. 092.02

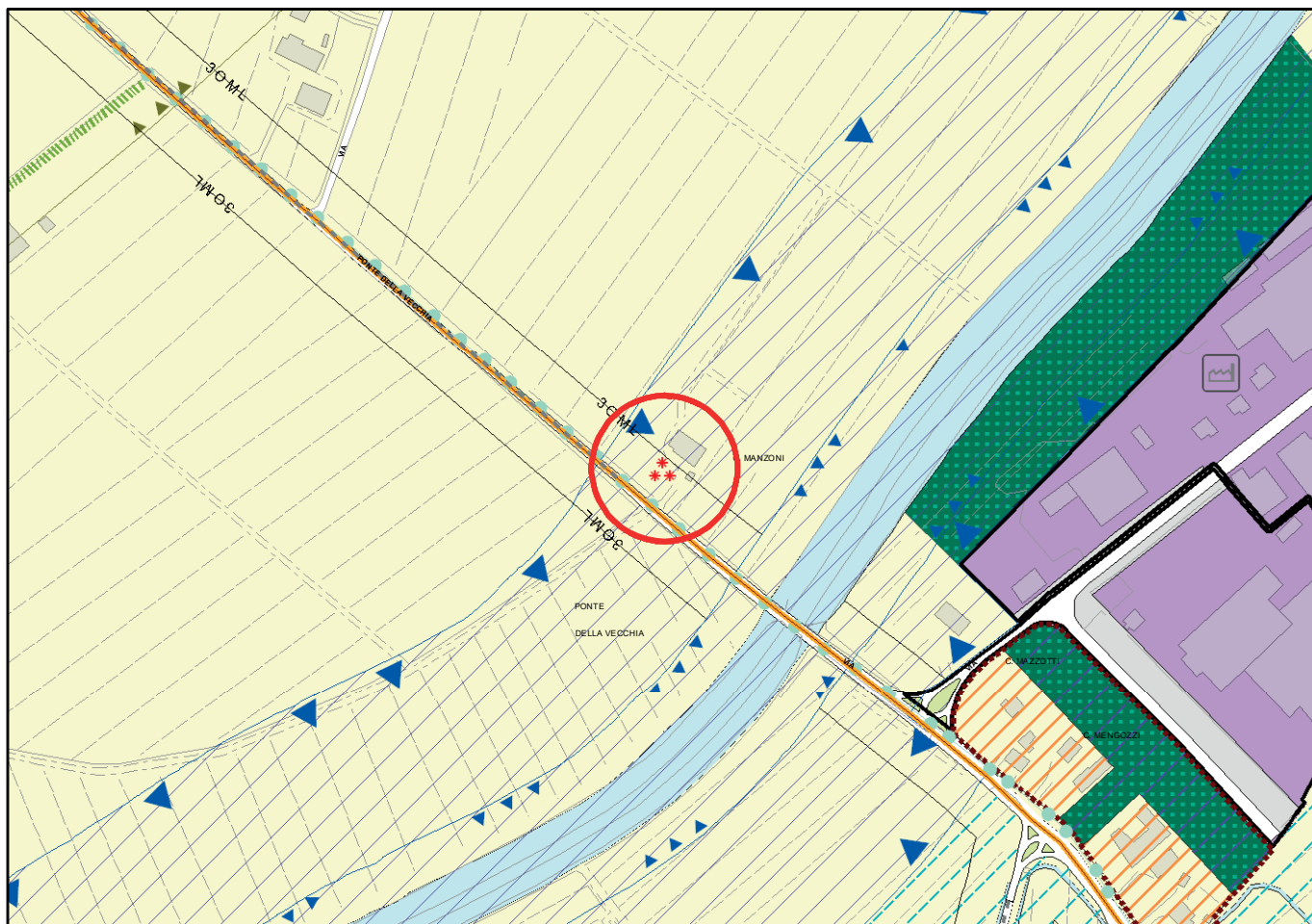
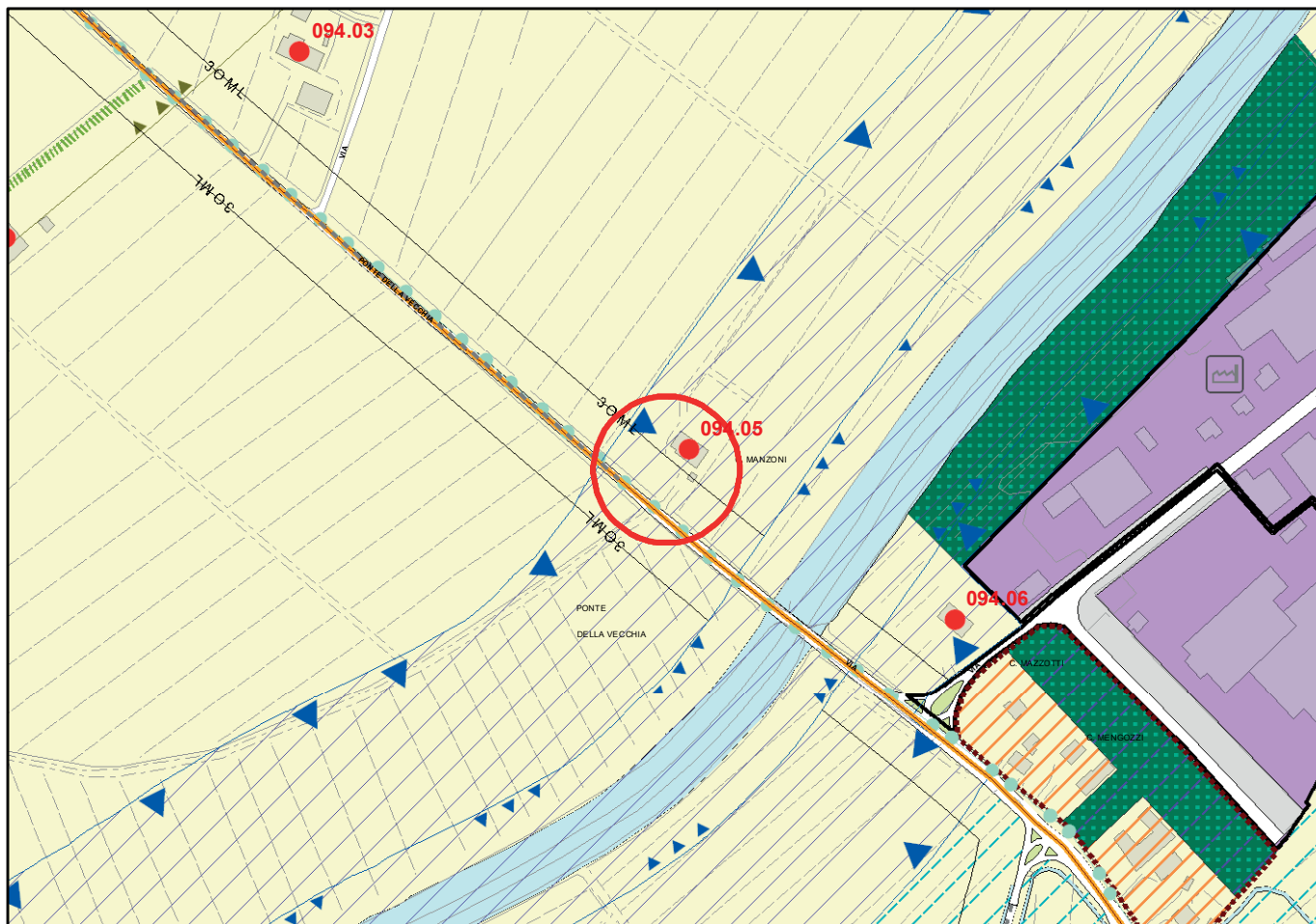
Scala 1:5000

**STRALCIO RUE PROPOSTA DI VARIANTE**

VARIANTE ARCHEOLOGICA
STRALCIO RUE VIGENTE

Variante n. 094.01

Scala 1:5000

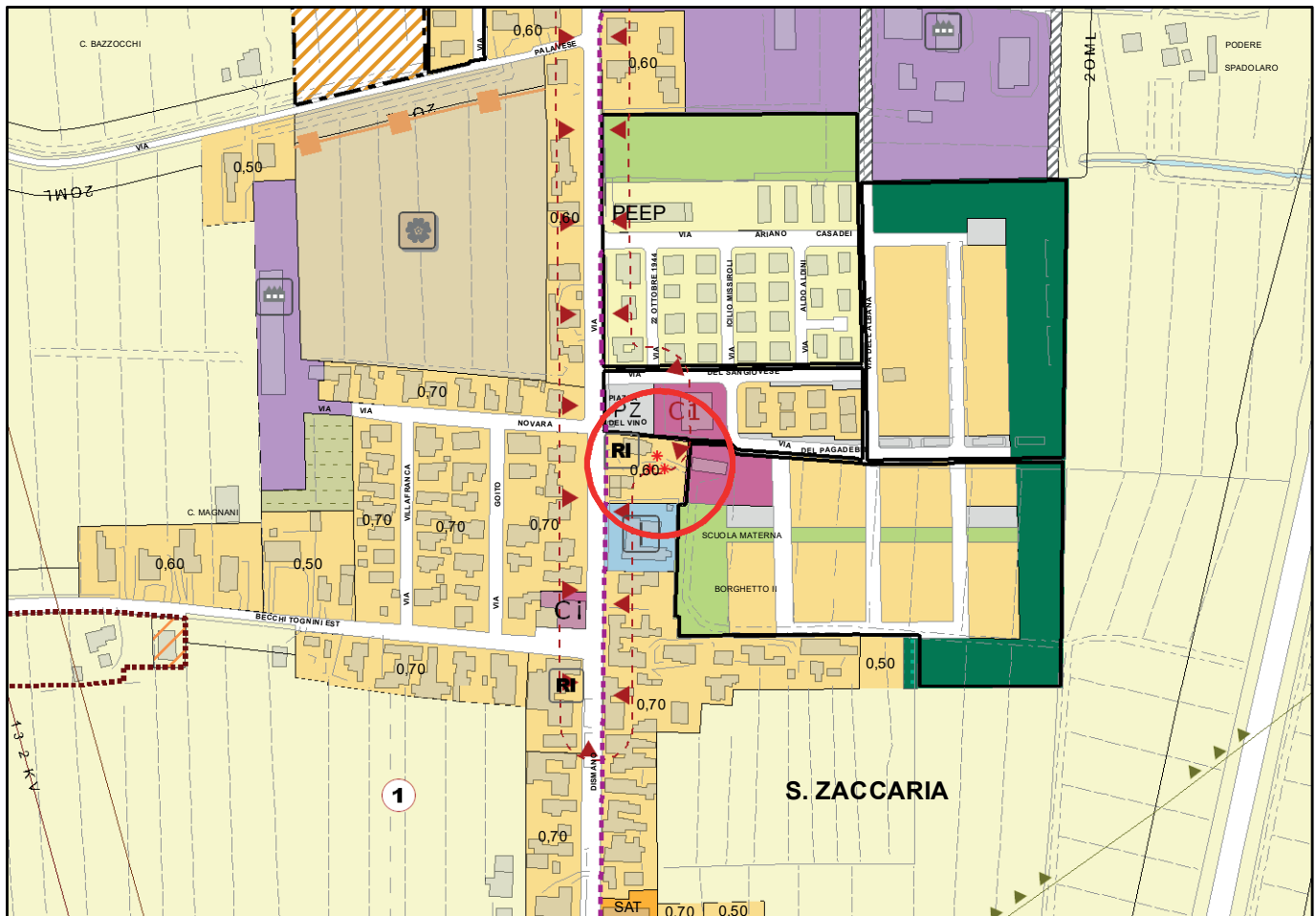
**STRALCIO RUE PROPOSTA DI VARIANTE**

VARIANTE ARCHEOLOGICA

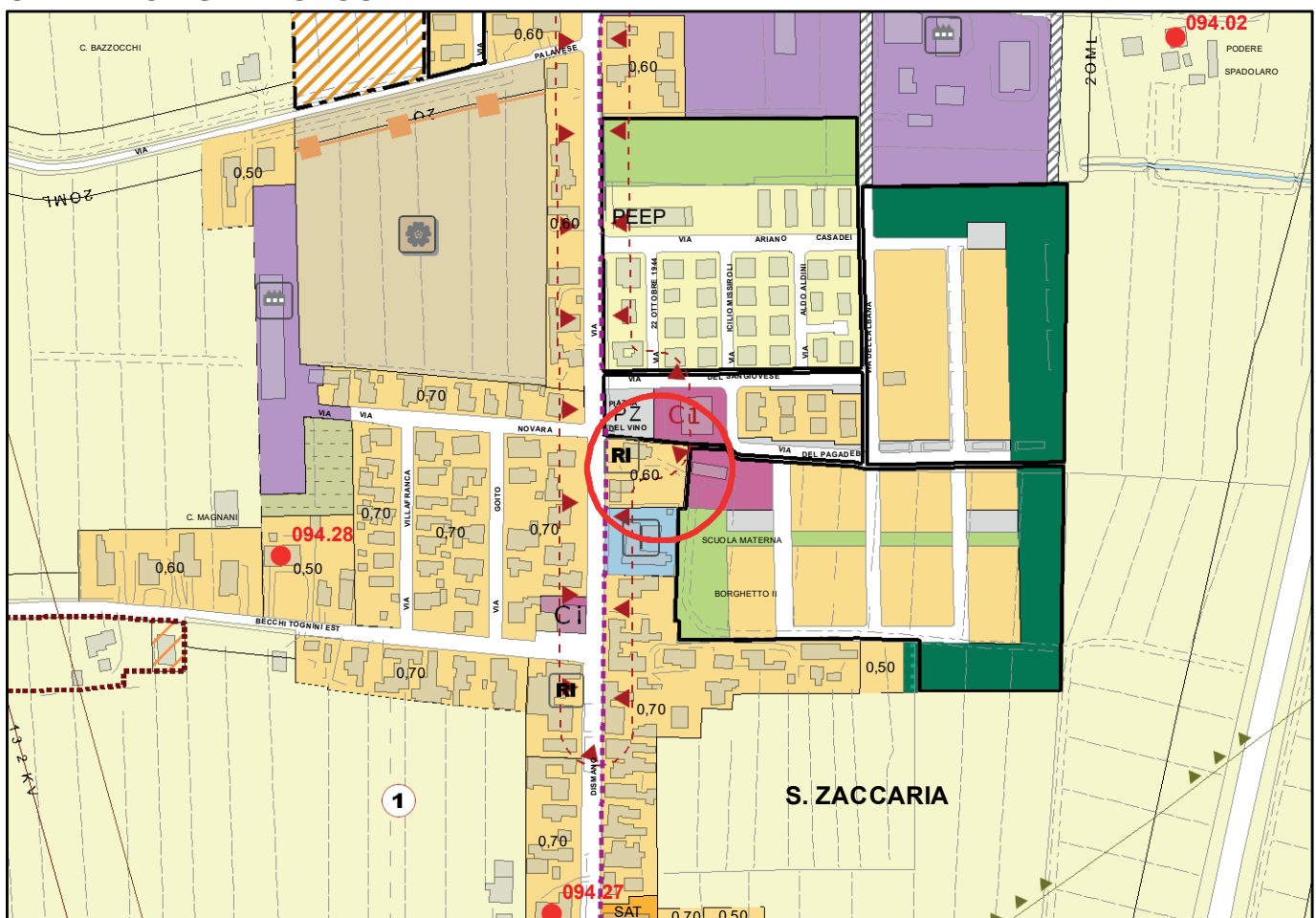
STRALCIO RUE VIGENTE

Variante n. 094.02

Scala 1:5000

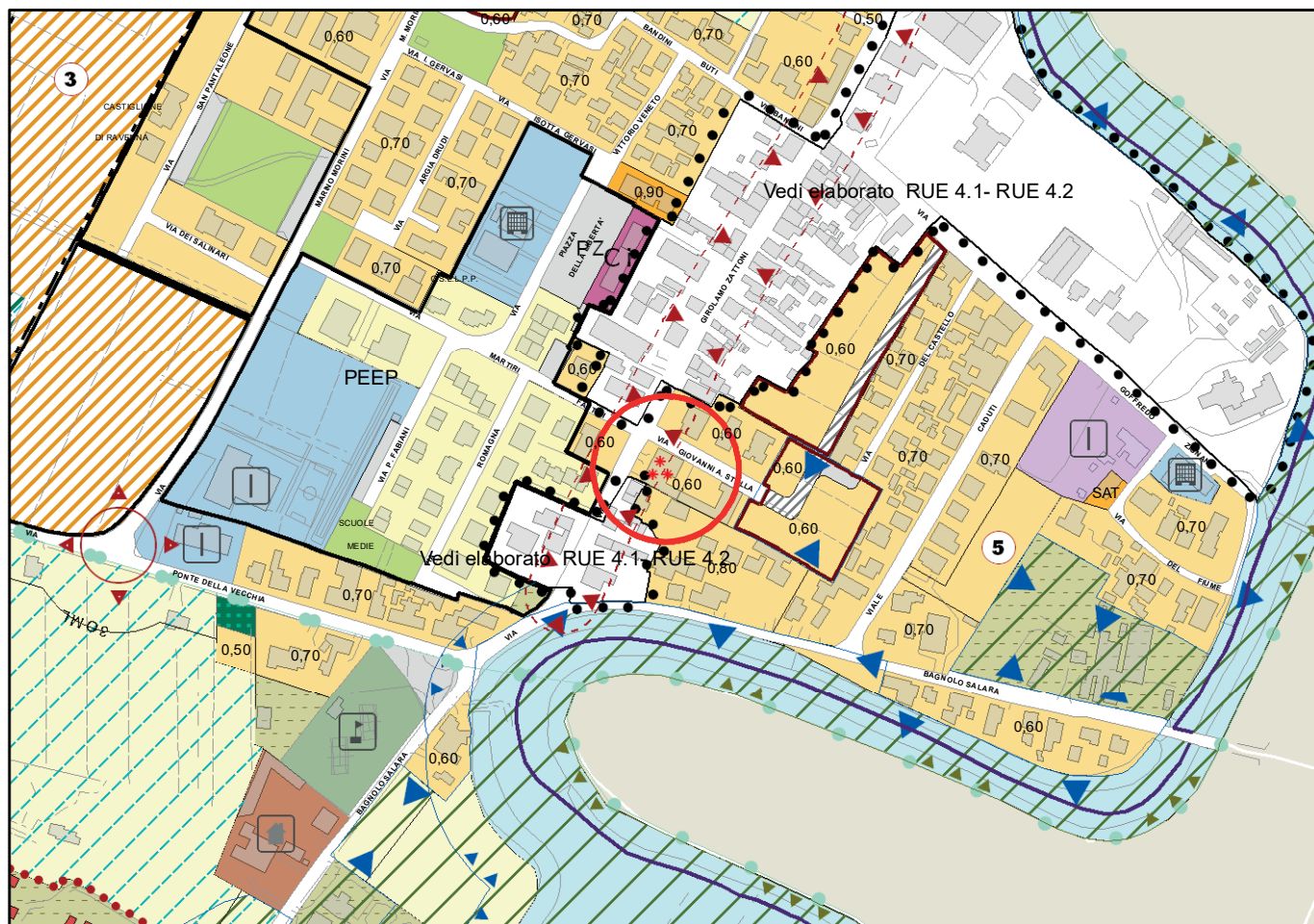
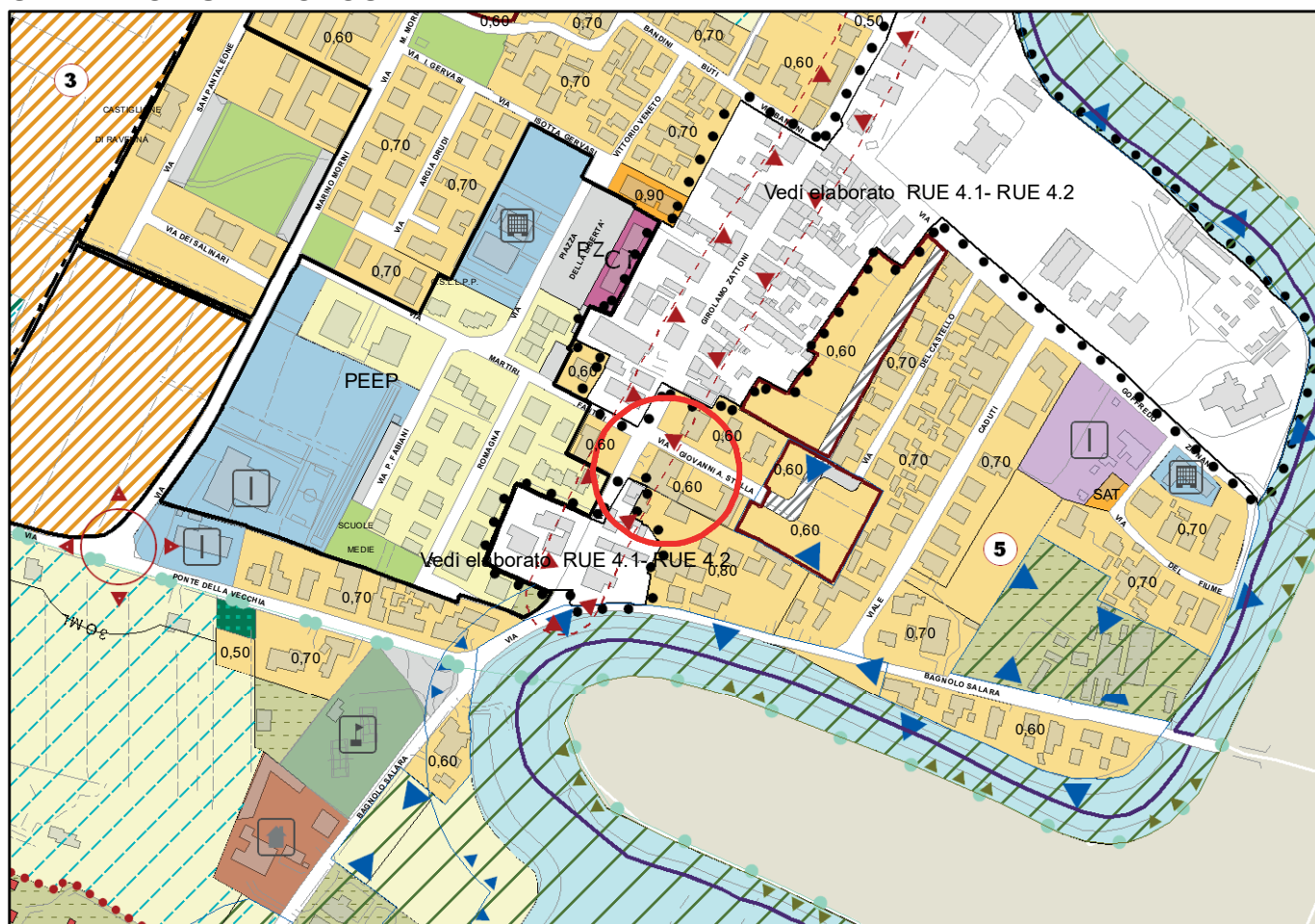


STRALCIO RUE PROPOSTA DI VARIANTE



VARIANTE ARCHEOLOGICA**Variante n. 095.01****STRALCIO RUE VIGENTE**


Scala 1:5000

**STRALCIO RUE PROPOSTA DI VARIANTE**

Rete Ecologica art.IV.1.2

Secondo livello art.IV.1.2 c2

ESISTENTE PROGETTO



Connessione secondaria

Gangli secondari

Paesaggio art.IV.1.4



Alberature monumentali

art.IV.1.11

Aree di interesse archeologico art.IV.1.13



Aree archeologiche



~~Elemento di interesse archeologico~~

Perimetri e limiti art.IV.1.14



Fascia di rispetto
della cinta muraria

art.IV.1.14 c10



Fascia di rispetto arginale

art.IV.1.14 c4



Contesti paesistici locali

art.IV.1.4 c2

Viabilità carrabile

ESISTENTE ADEGUAMENTO



Strade

art.IV.2.3 c1

Percorsi pedonali, ciclabili piste ciclopedonali

art.IV.2.1

PROGETTO



Percorso ciclopedonale e /o
della cinta muraria

Linea ferroviaria e stazioni

art.IV.2.5

ESISTENTE



Linee e raccordi ferroviari
e relative pertinenze

art.IV.2.5
c1



Fascia di rispetto
alla ferrovia

art.IV.2.5
c3



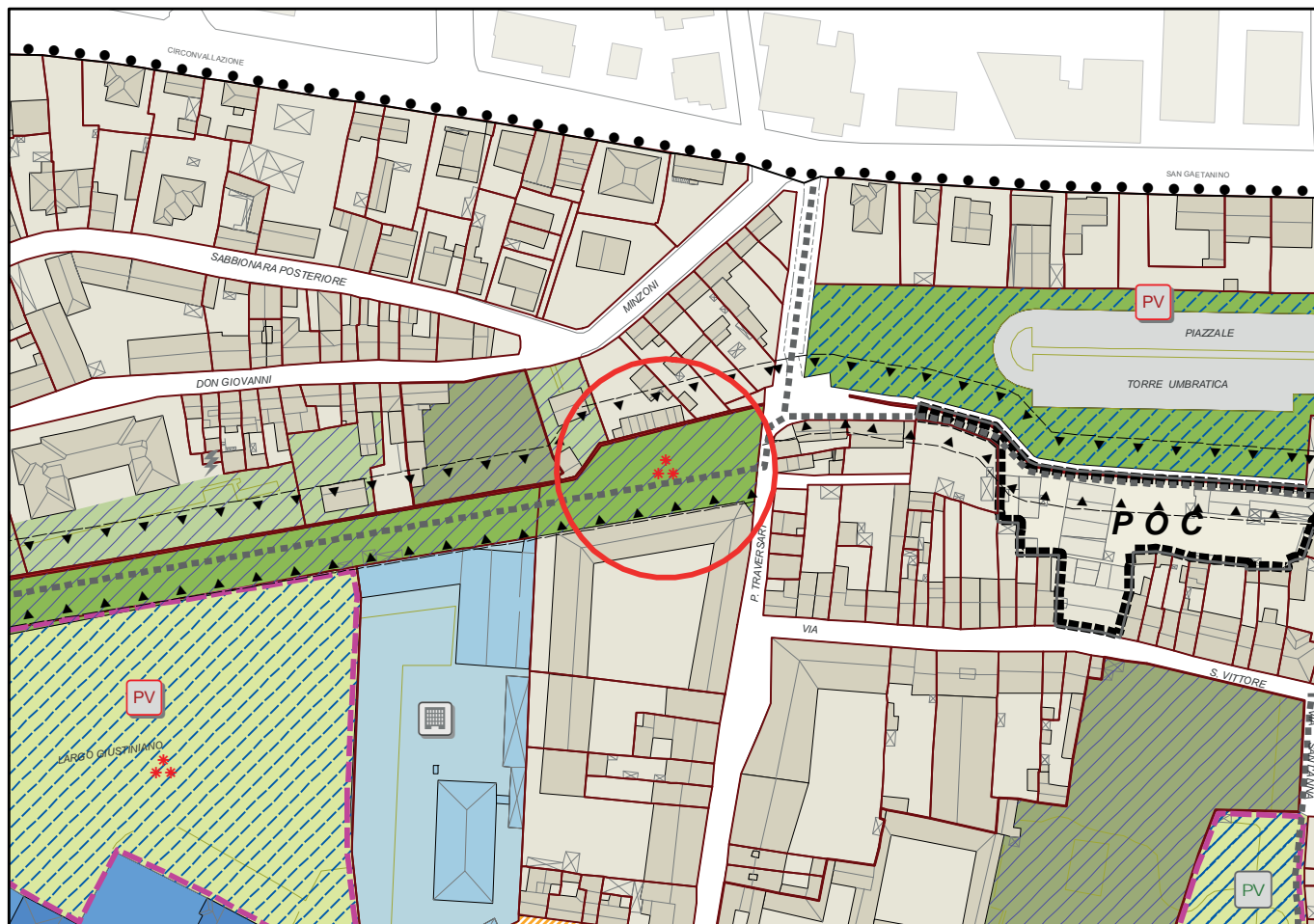
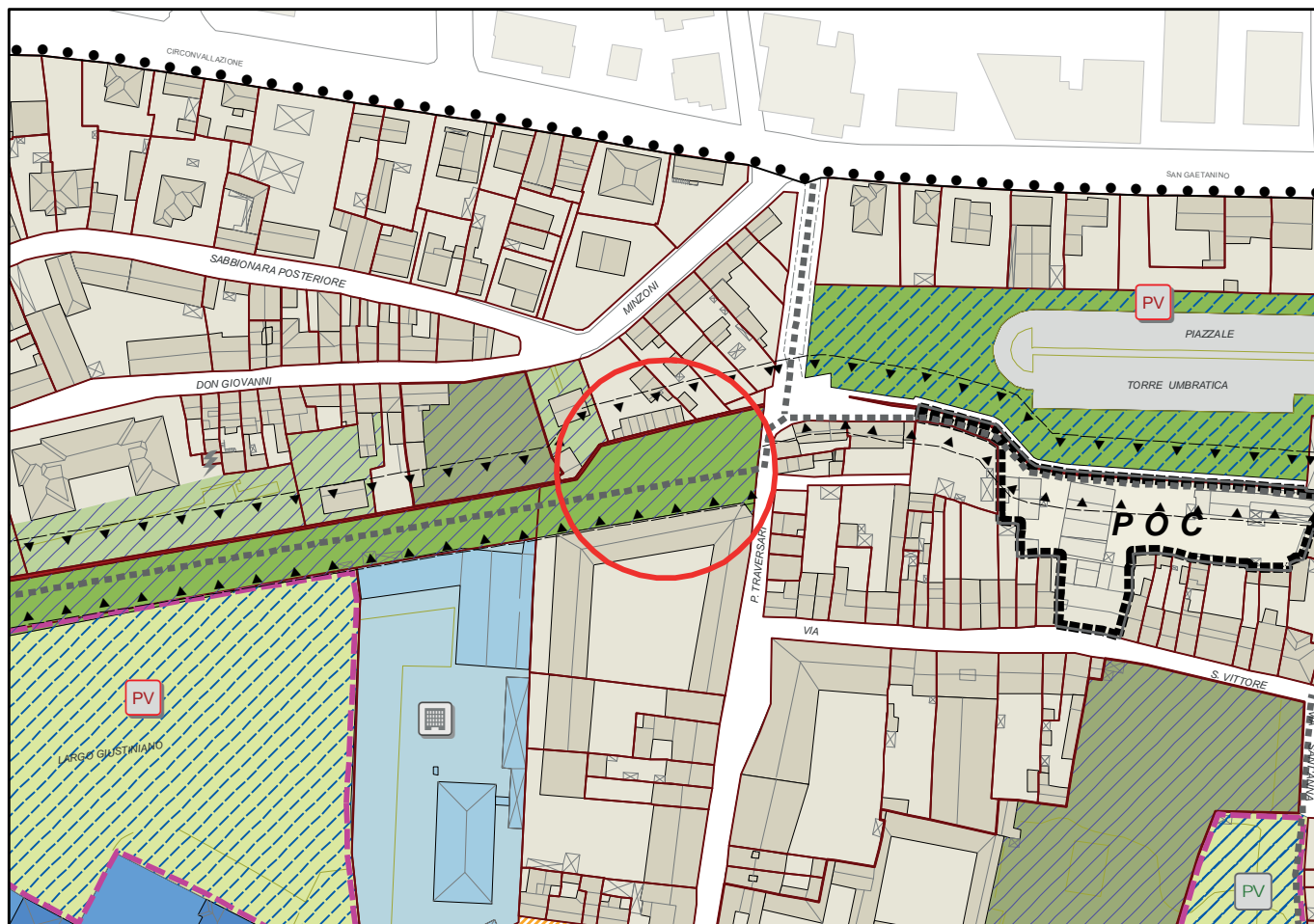
Stazione

art.IV.2.5
c1

SISTEMA PAESAGGISTICO AMBIENTALE IV

VARIANTE ARCHEOLOGICA**Variante n. 01****STRALCIO RUE VIGENTE**

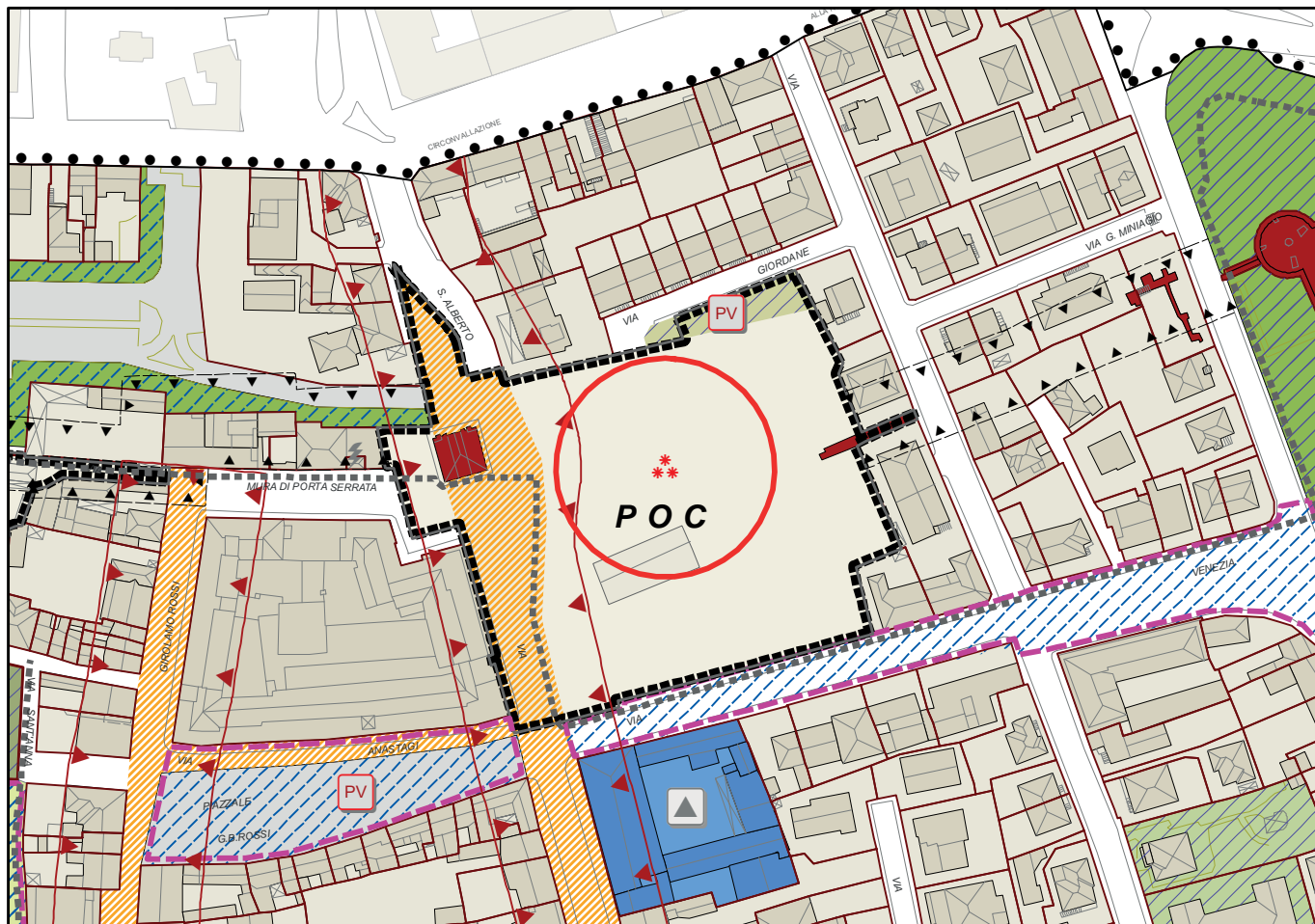
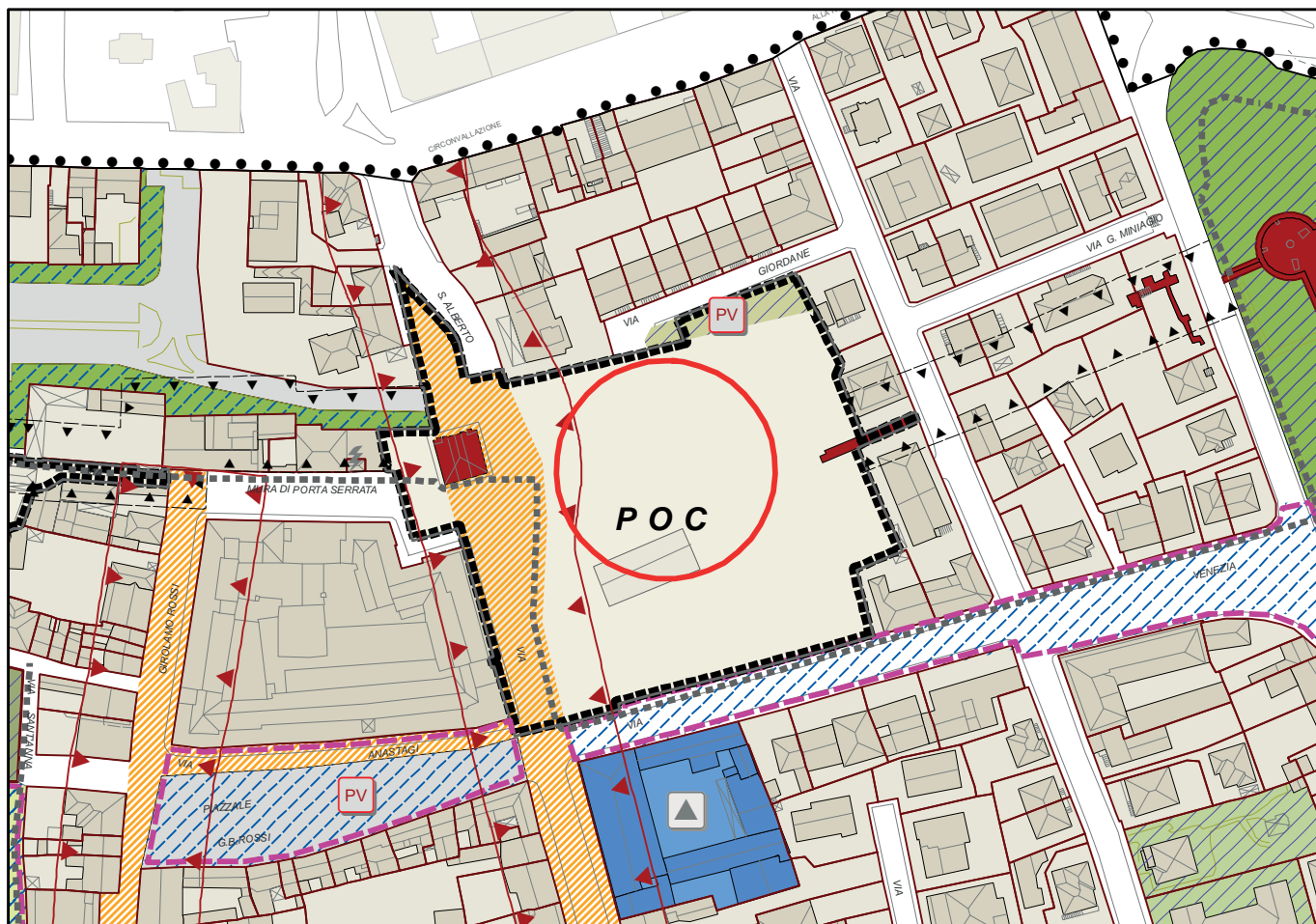
Scala 1:5000

**STRALCIO RUE PROPOSTA DI VARIANTE**

VARIANTE ARCHEOLOGICA
STRALCIO RUE VIGENTE

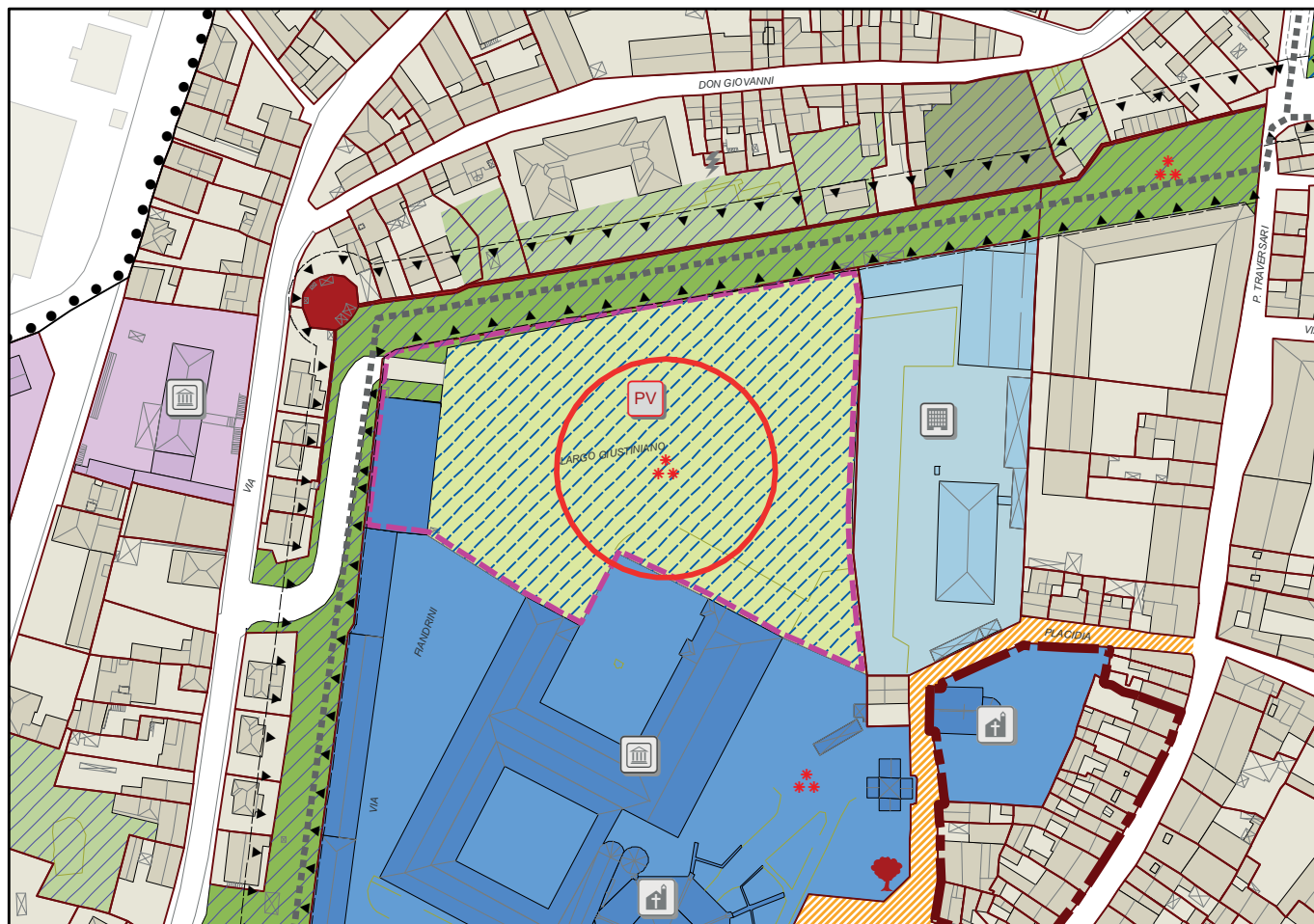
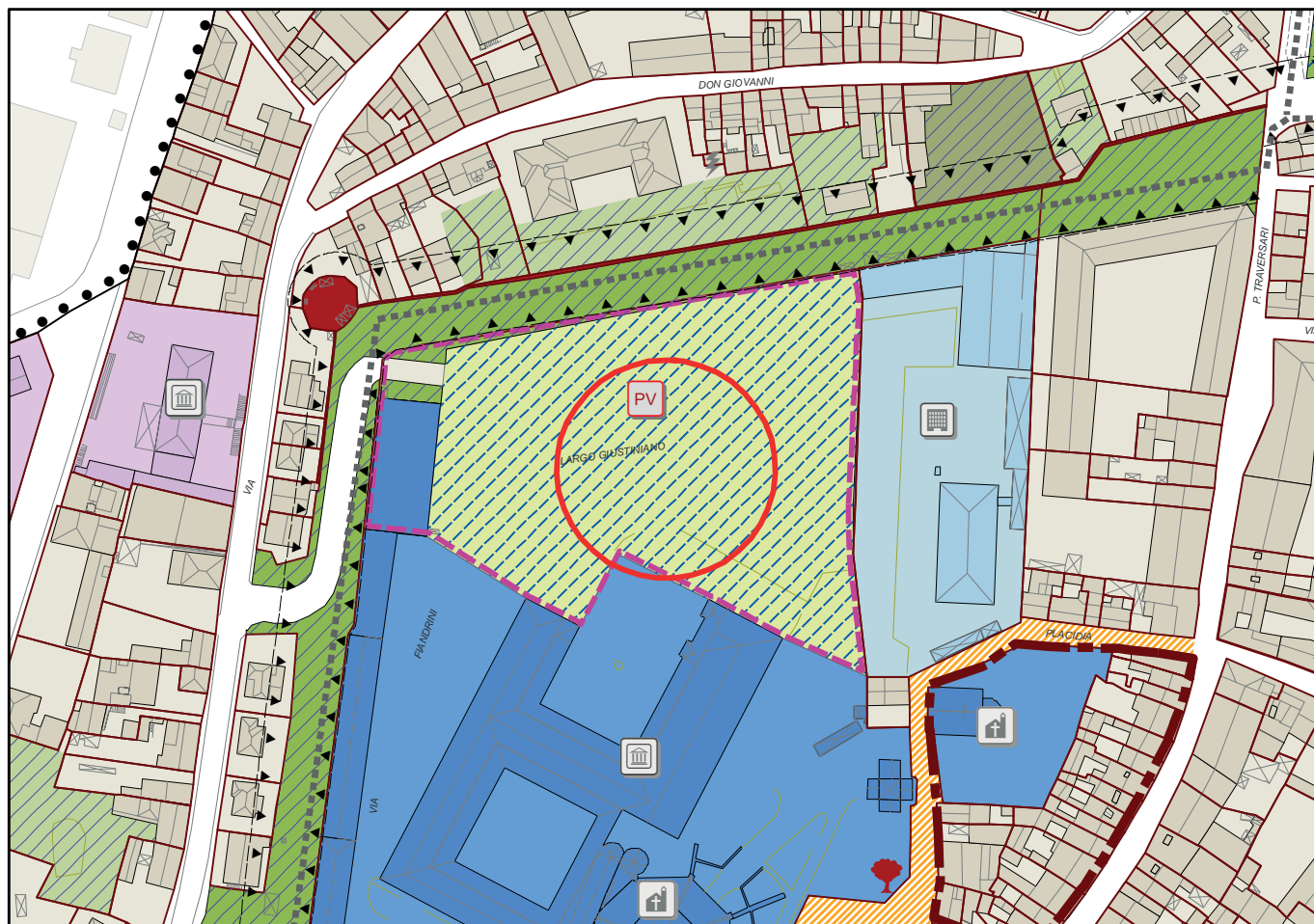
Variante n. 02

Scala 1:5000

**STRALCIO RUE PROPOSTA DI VARIANTE**

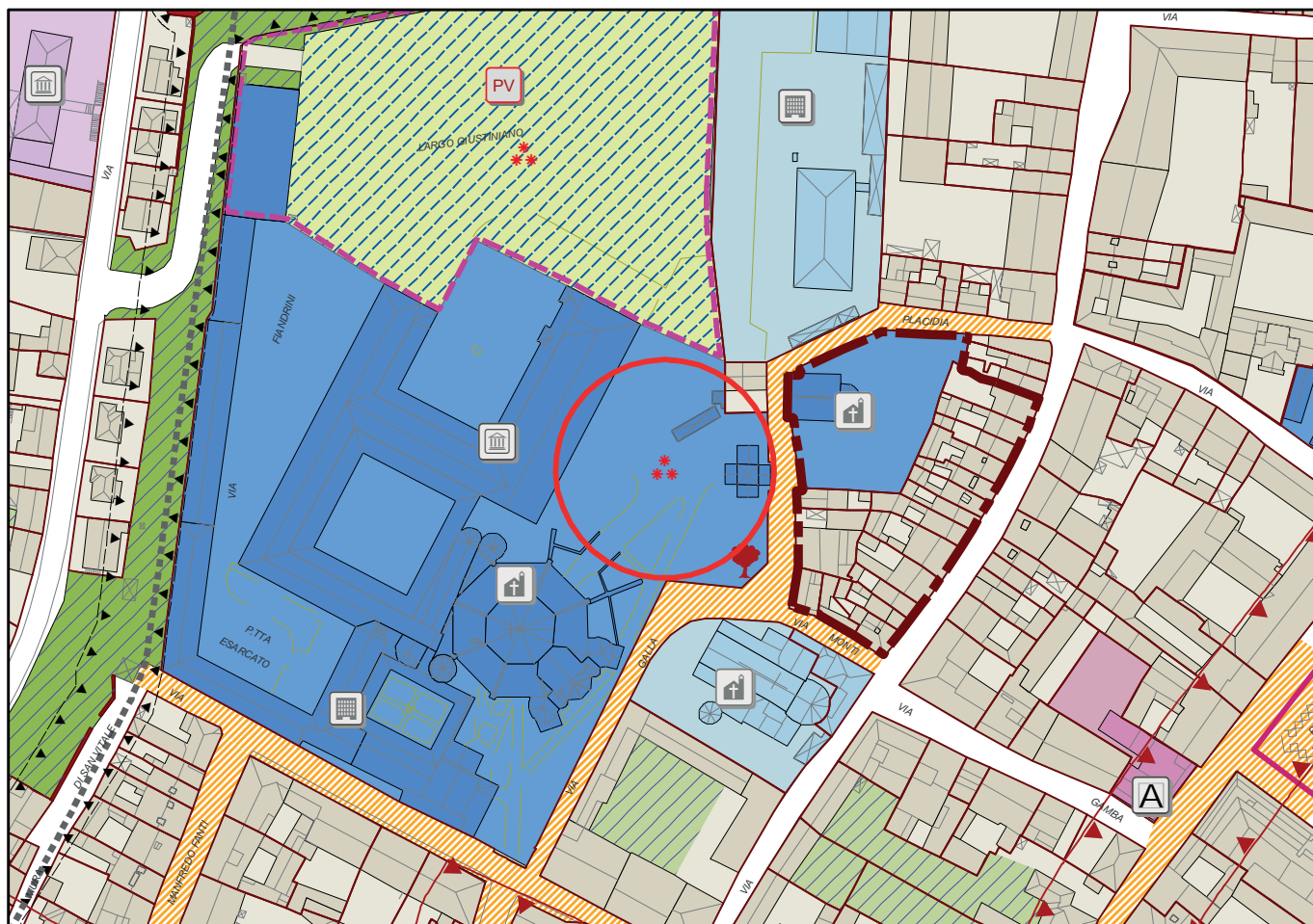
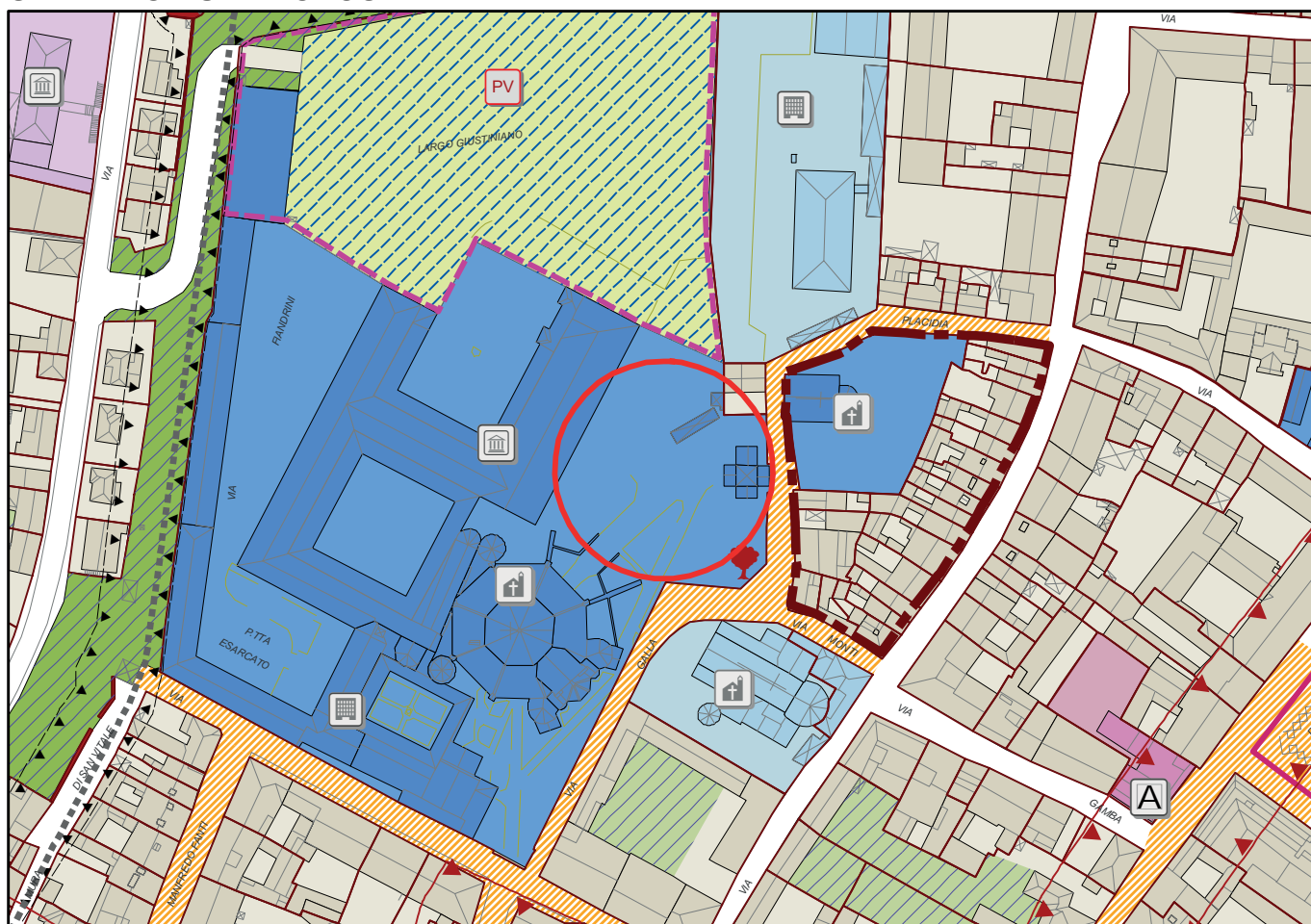
VARIANTE ARCHEOLOGICA**Variante n. 03****STRALCIO RUE VIGENTE**

Scala 1:5000

**STRALCIO RUE PROPOSTA DI VARIANTE**

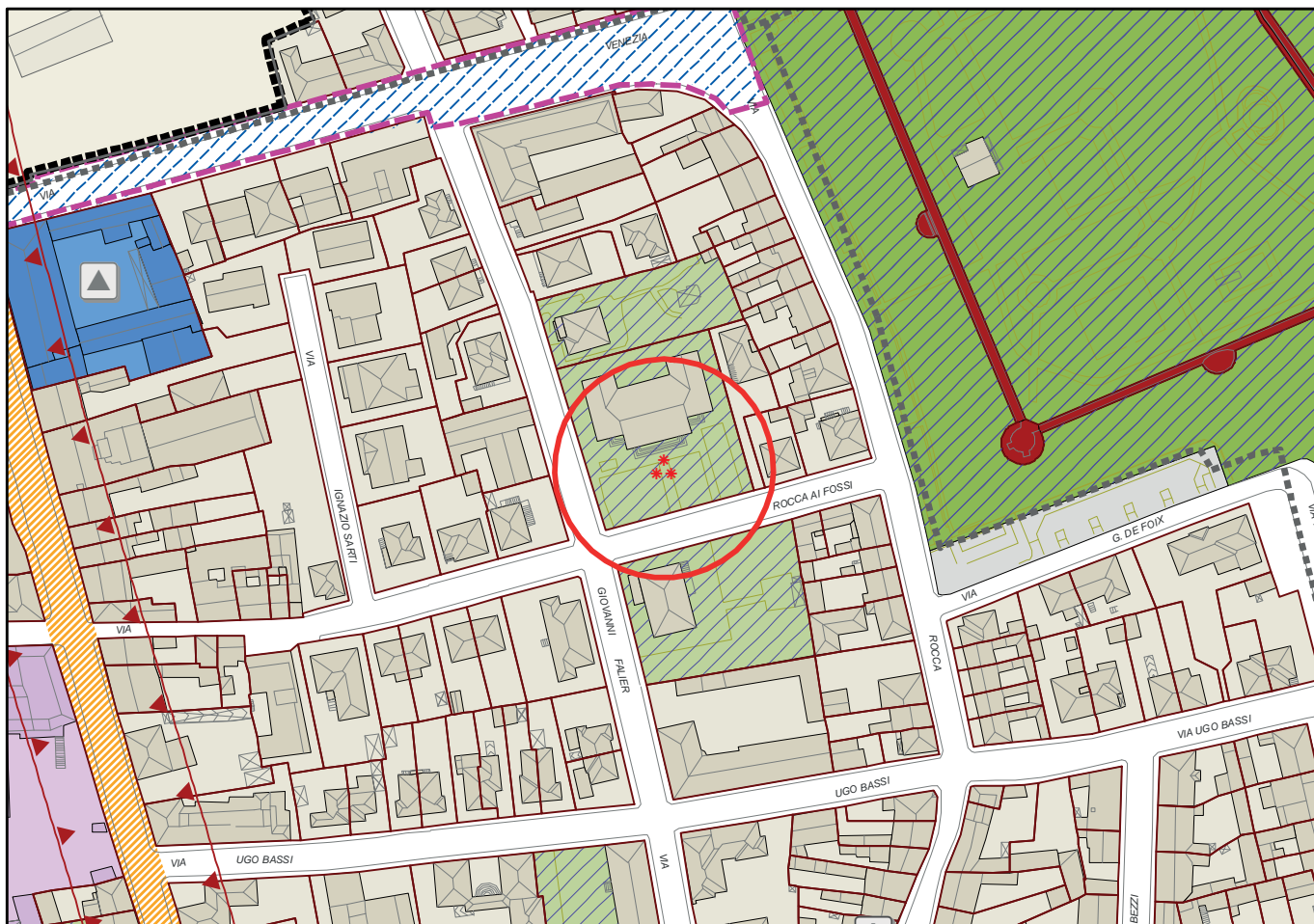
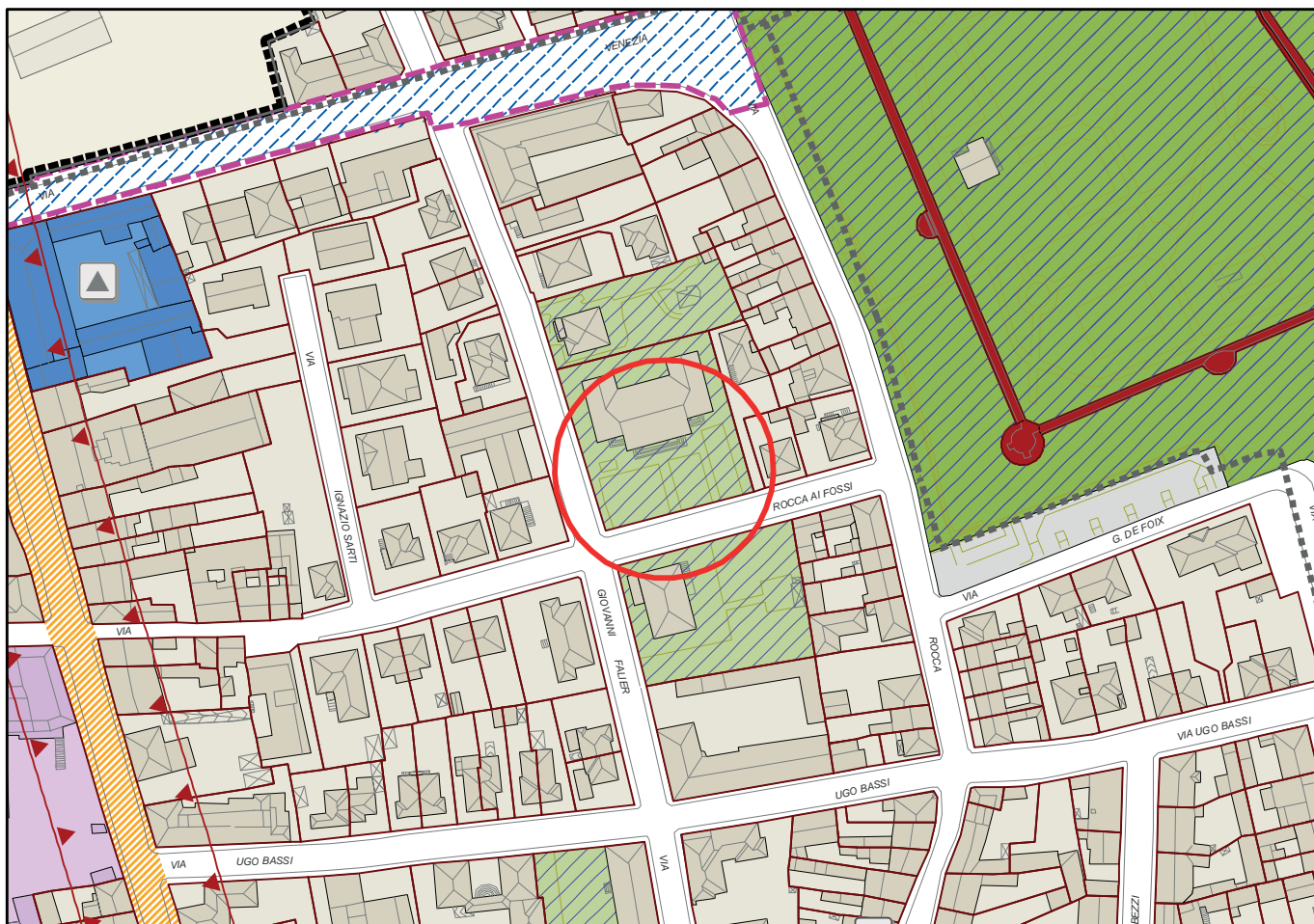
VARIANTE ARCHEOLOGICA**Variente n. 04****STRALCIO RUE VIGENTE**

Scala 1:5000

**STRALCIO RUE PROPOSTA DI VARIANTE**

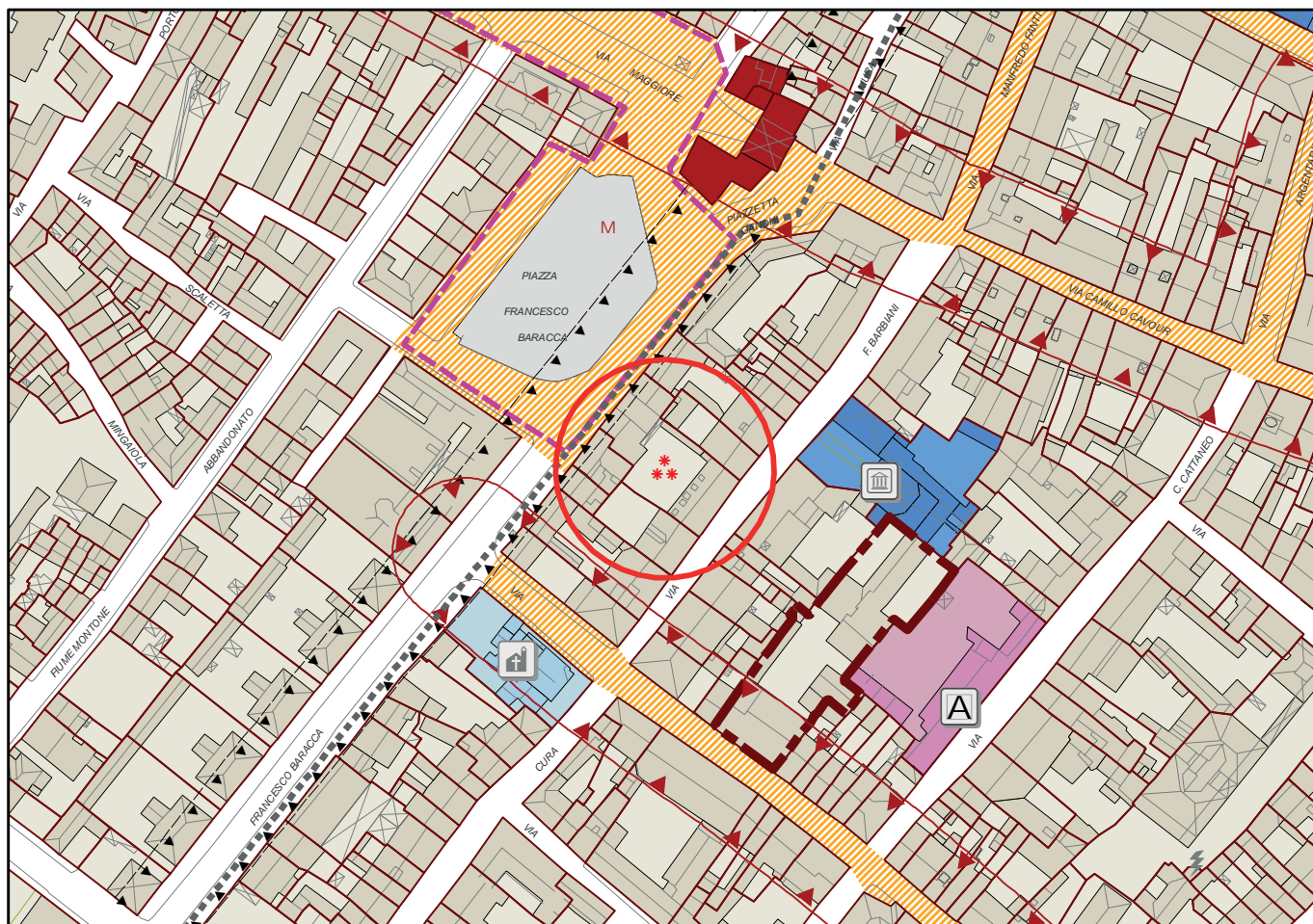
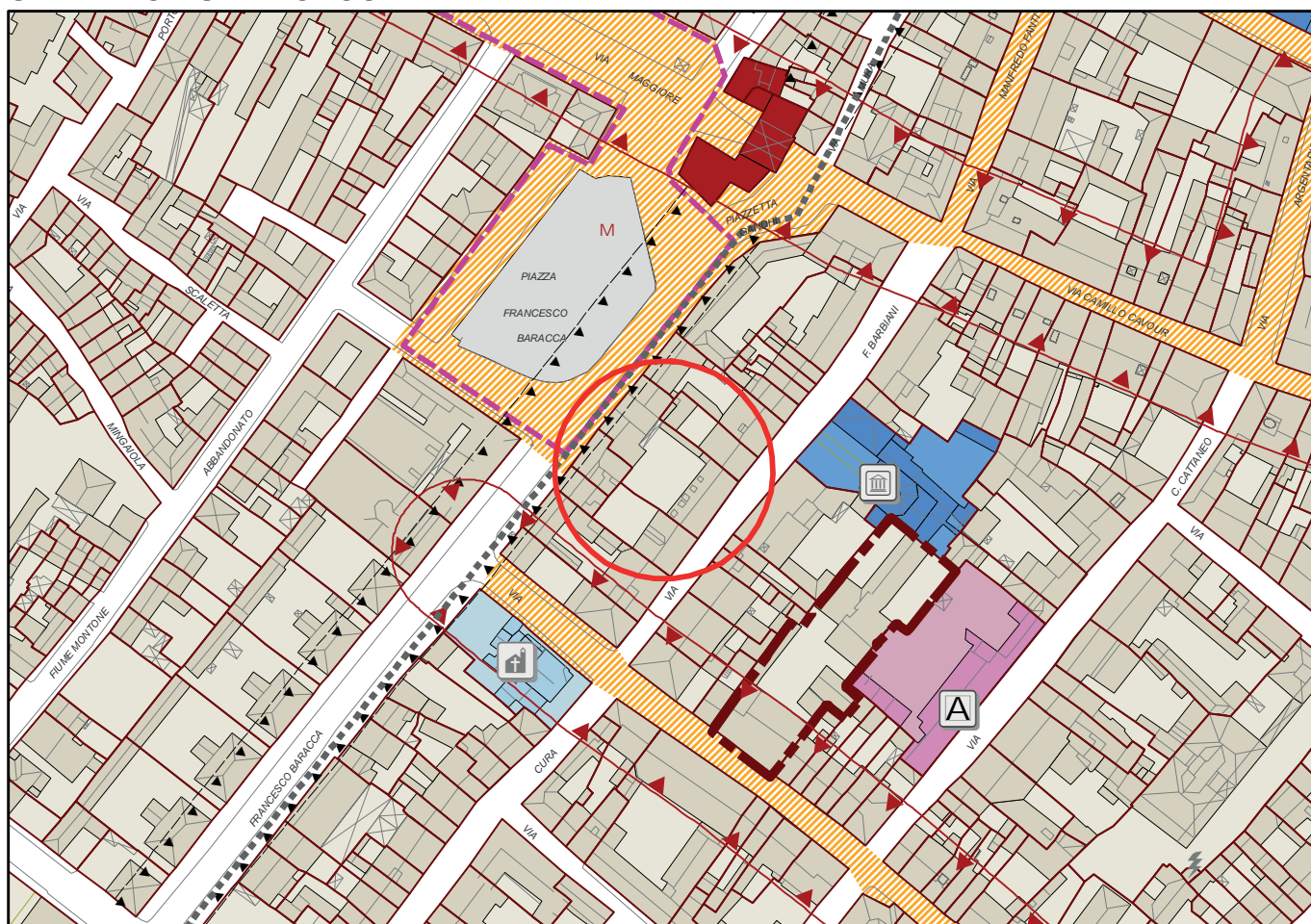
VARIANTE ARCHEOLOGICA**Variente n. 05****STRALCIO RUE VIGENTE**

Scala 1:5000

**STRALCIO RUE PROPOSTA DI VARIANTE**

VARIANTE ARCHEOLOGICA
STRALCIO RUE VIGENTE**Variante n. 06**

Scala 1:5000

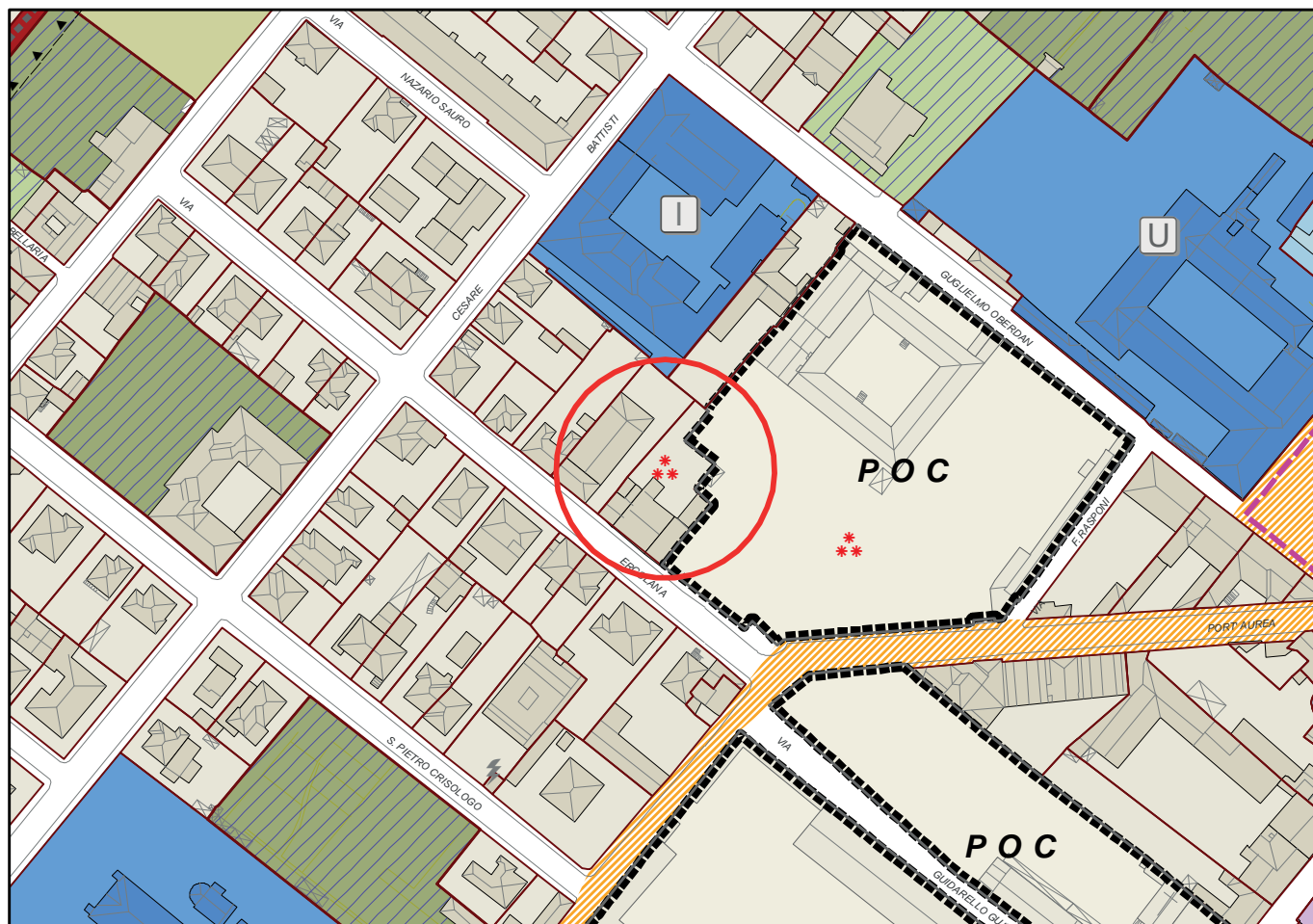
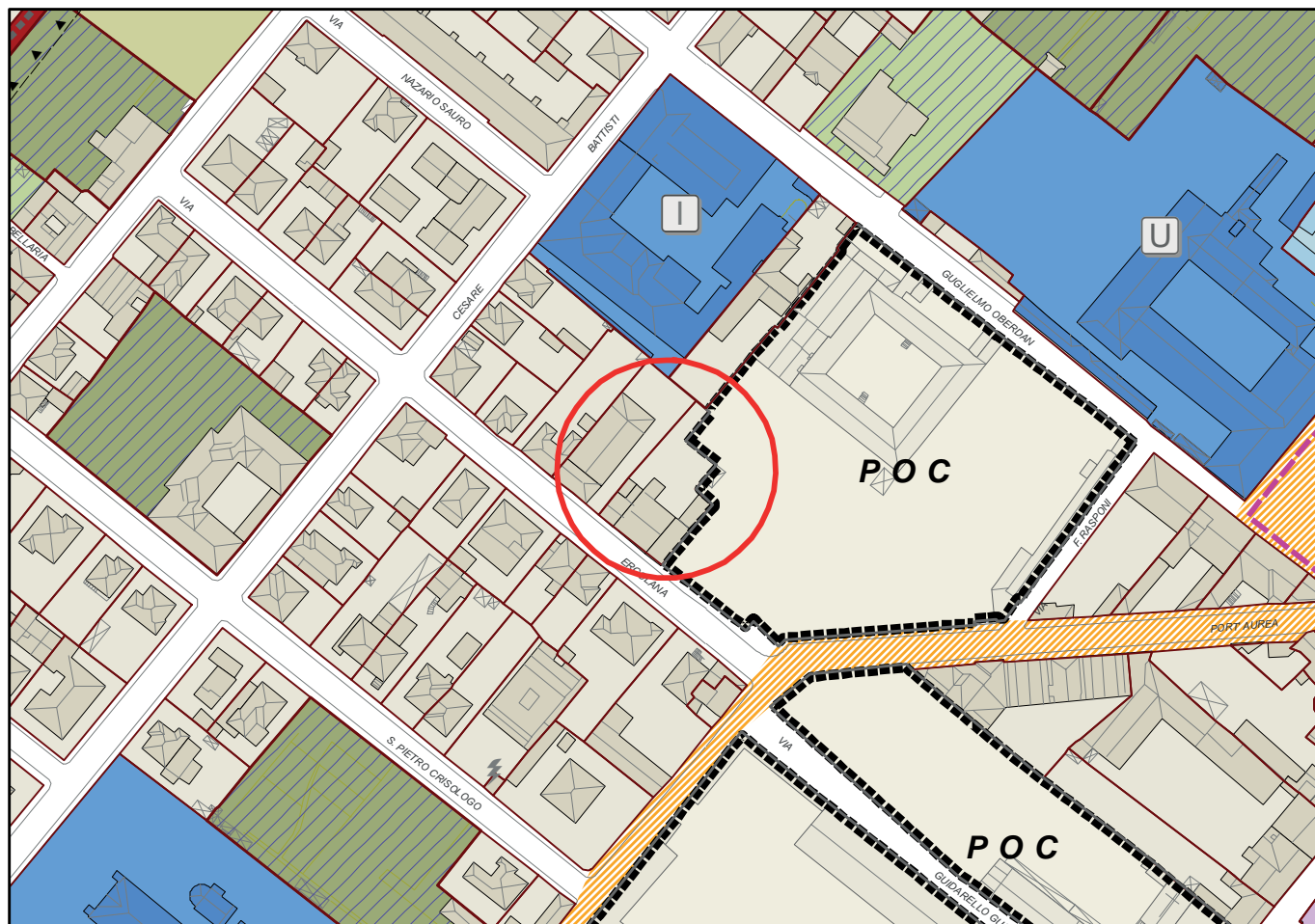
**STRALCIO RUE PROPOSTA DI VARIANTE**

VARIANTE ARCHEOLOGICA

Variante n. 07

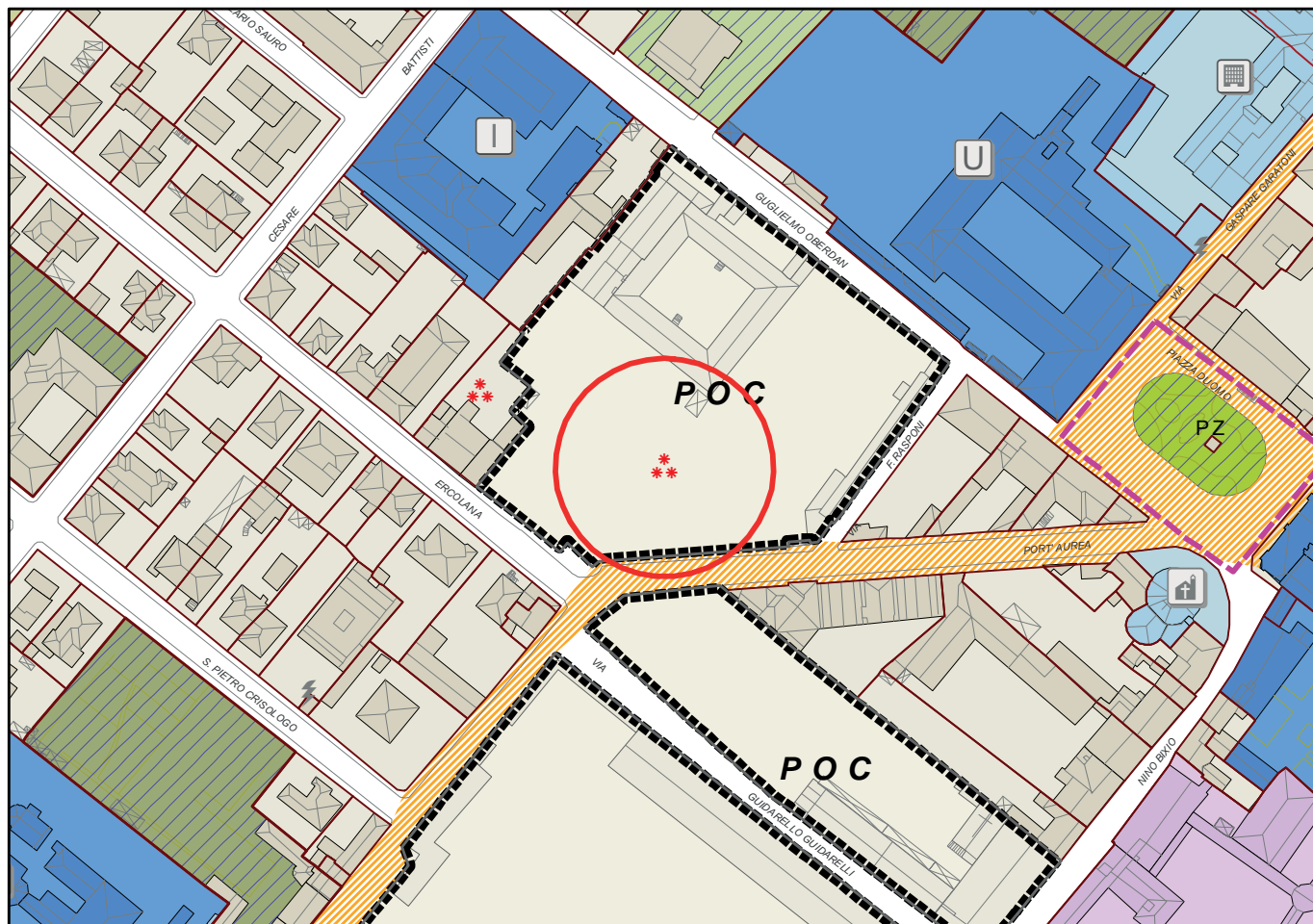
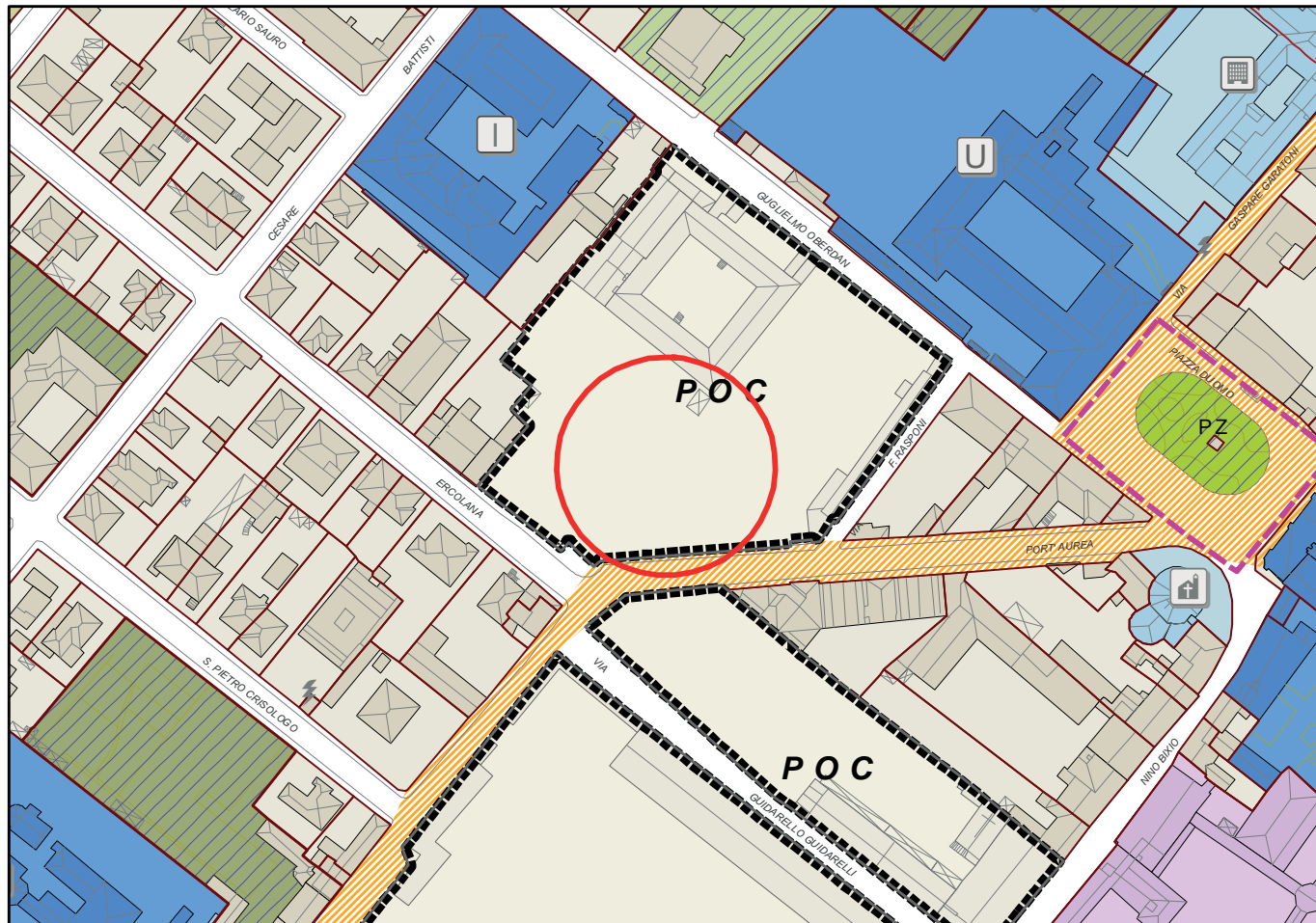
STRALCIO RUE VIGENTE

Scala 1:5000

**STRALCIO RUE PROPOSTA DI VARIANTE**

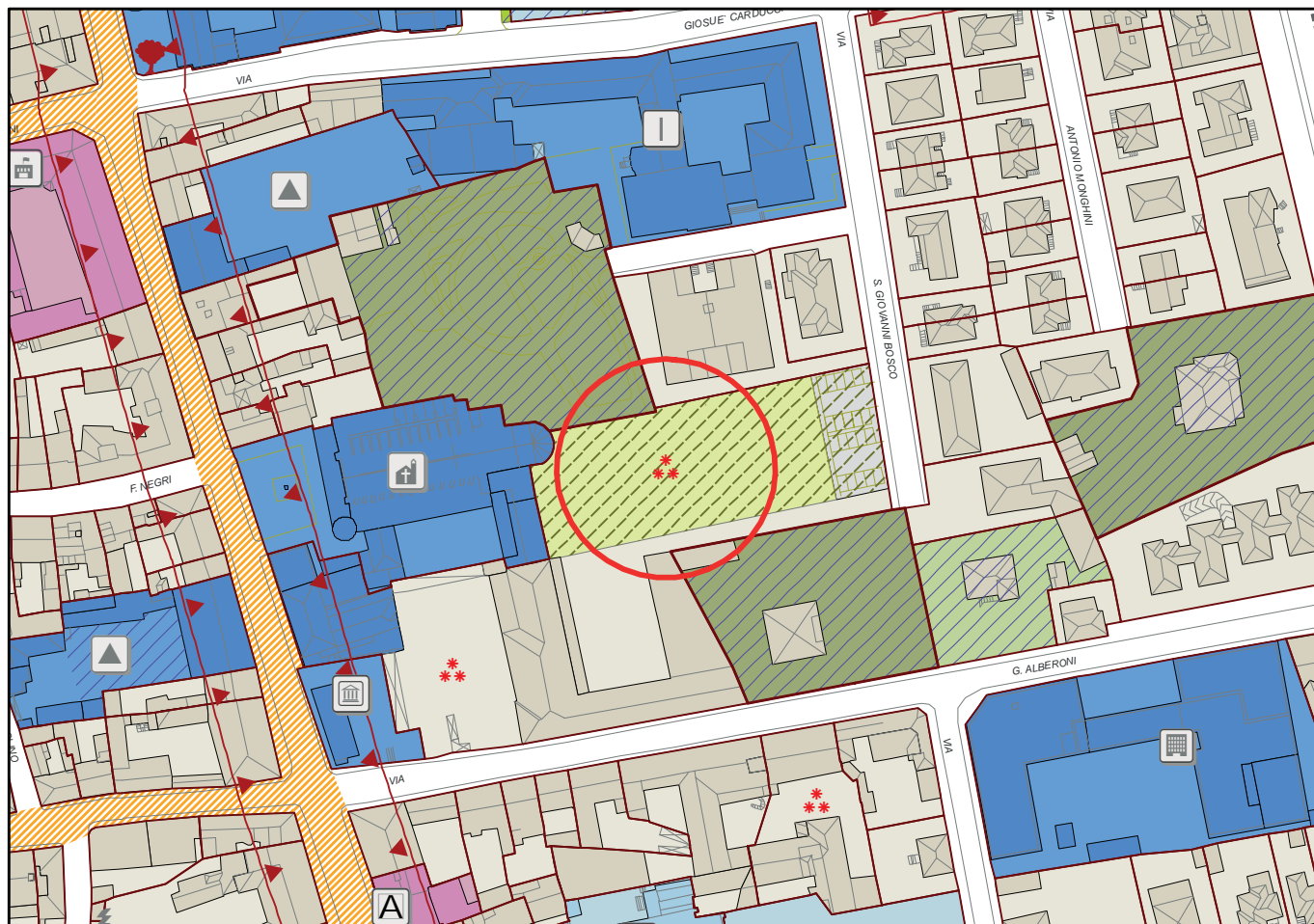
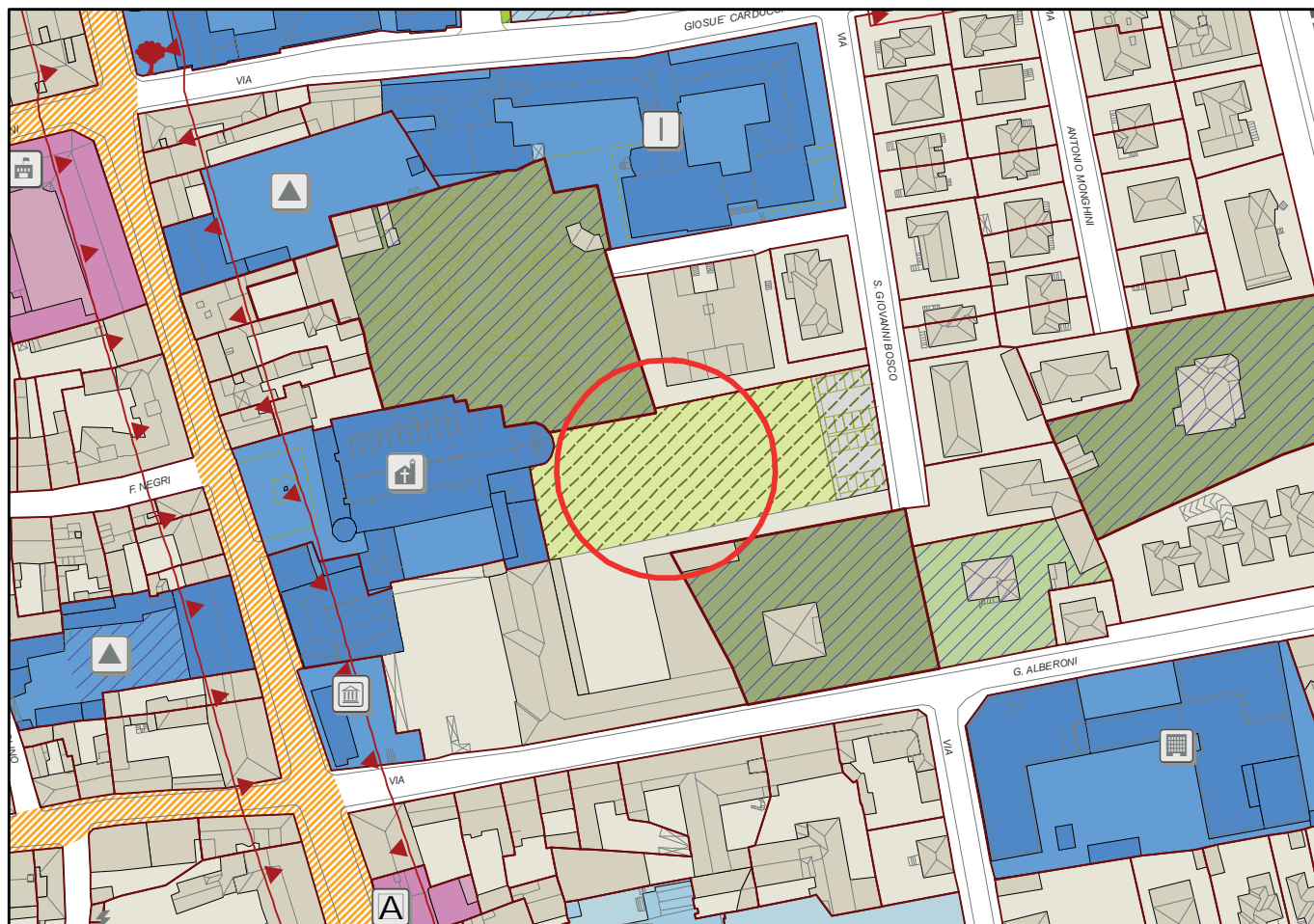
VARIANTE ARCHEOLOGICA**Variente n. 08****STRALCIO RUE VIGENTE**

Scala 1:5000

**STRALCIO RUE PROPOSTA DI VARIANTE**

VARIANTE ARCHEOLOGICA**Variante n. 09****STRALCIO RUE VIGENTE**

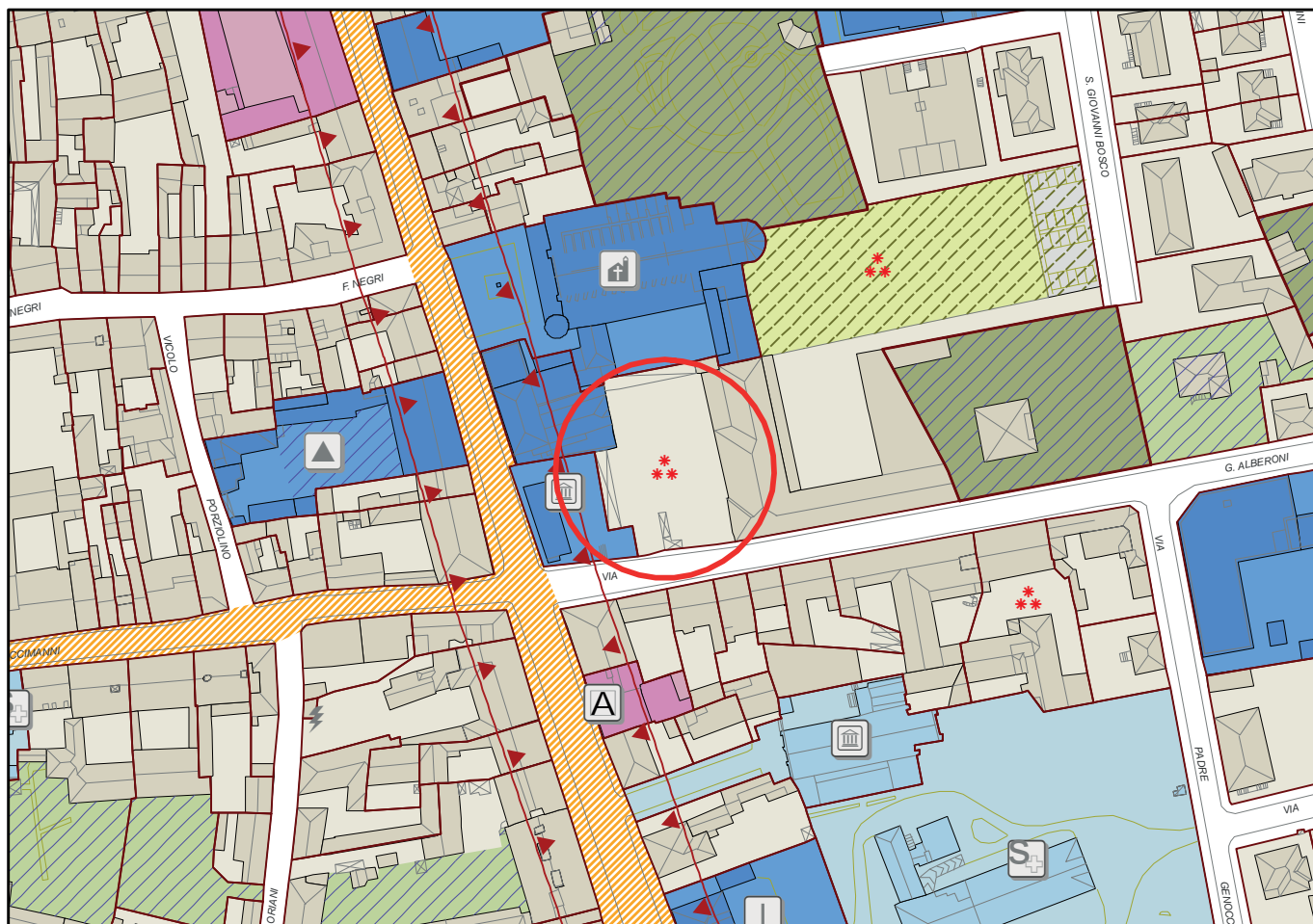
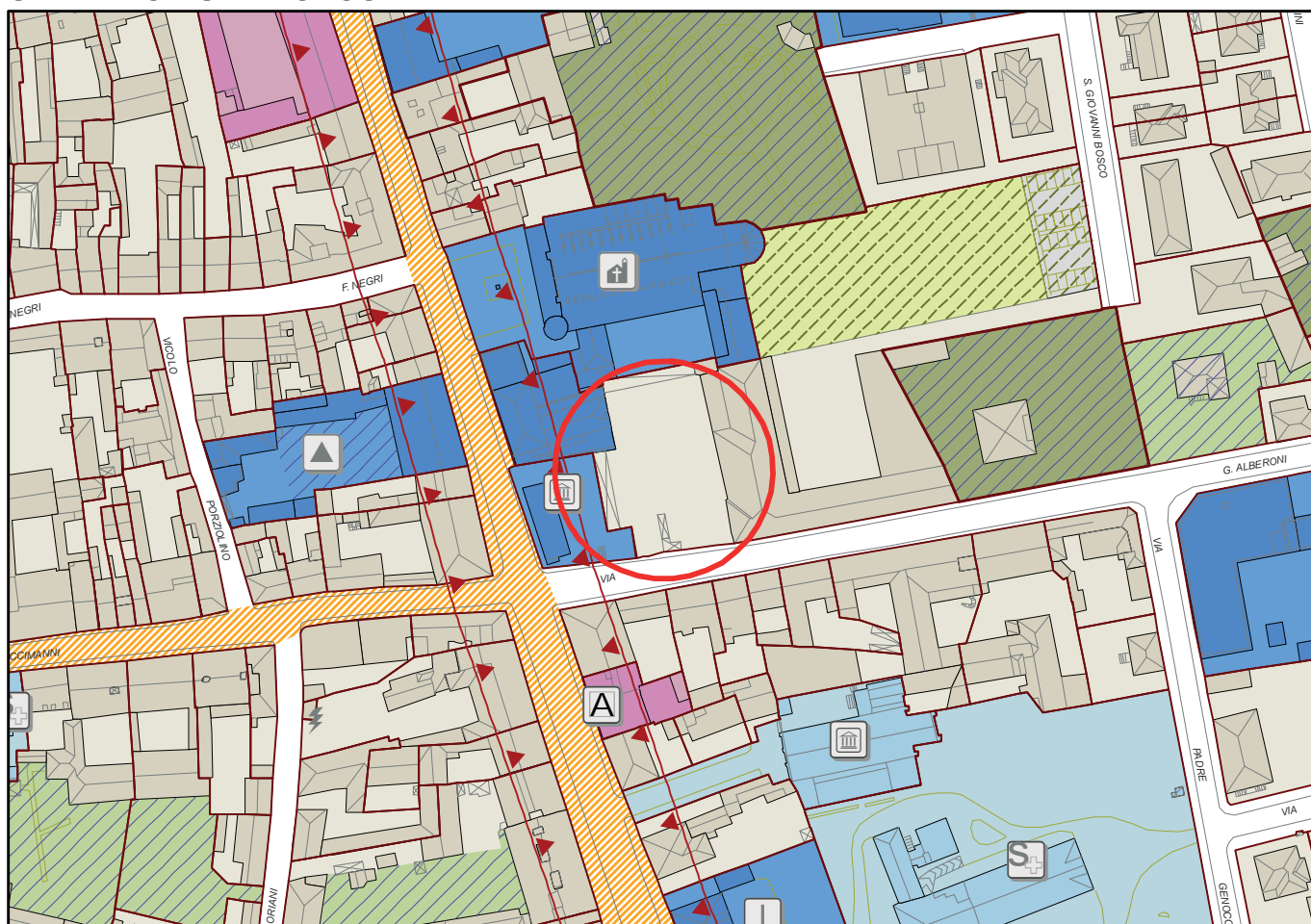
Scala 1:5000

**STRALCIO RUE PROPOSTA DI VARIANTE**

VARIANTE ARCHEOLOGICA
STRALCIO RUE VIGENTE

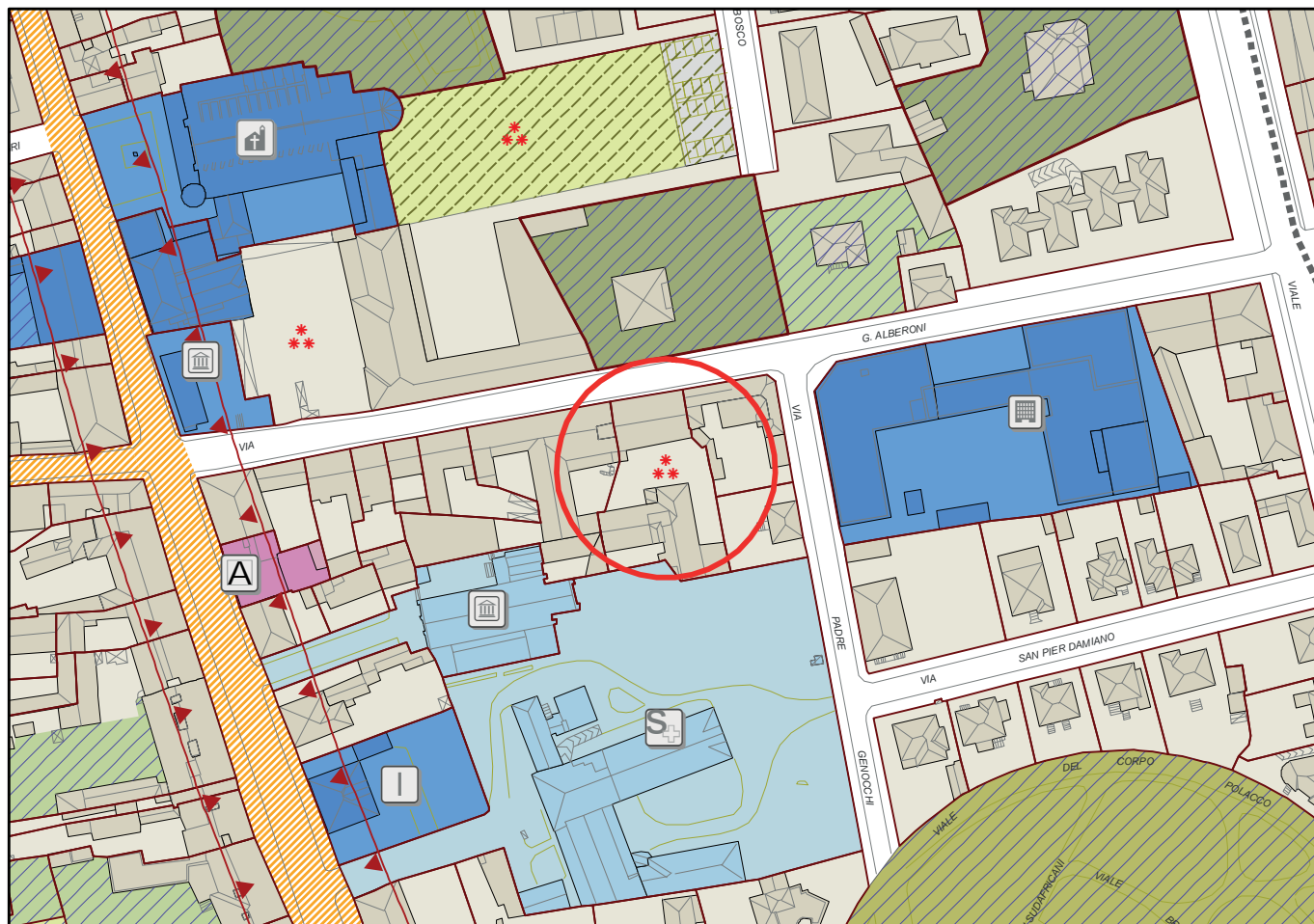
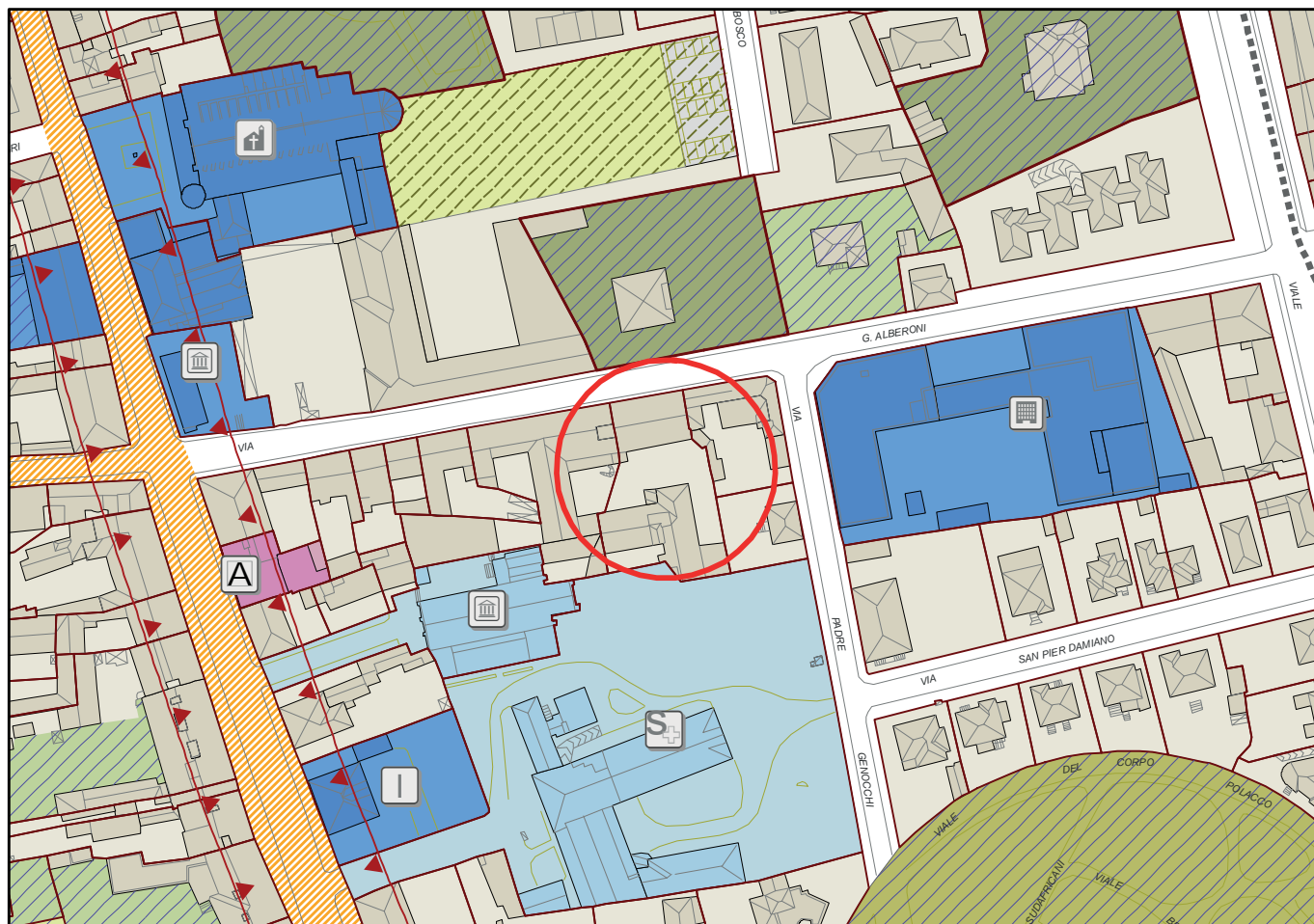
Variante n. 10

Scala 1:5000

**STRALCIO RUE PROPOSTA DI VARIANTE**

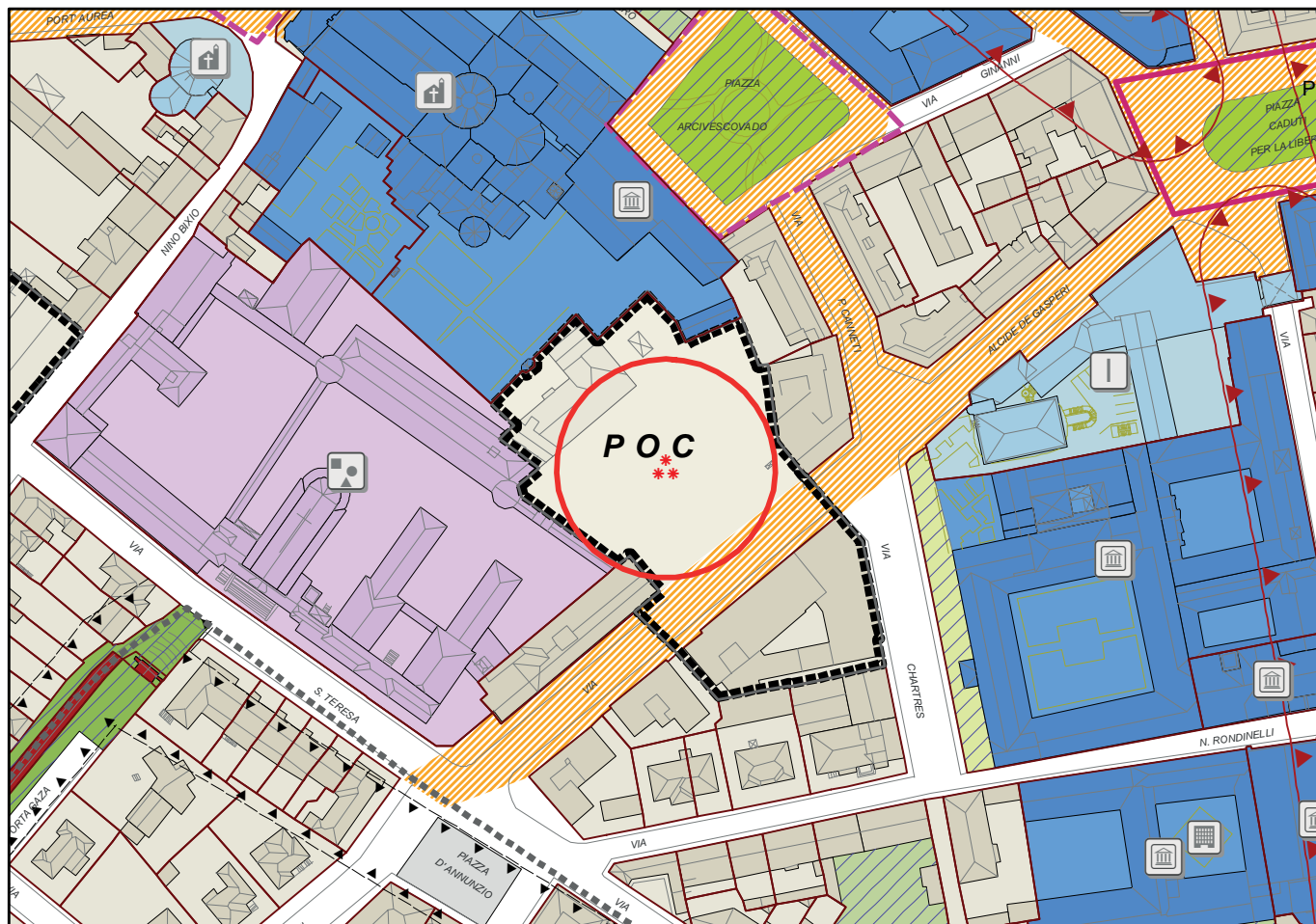
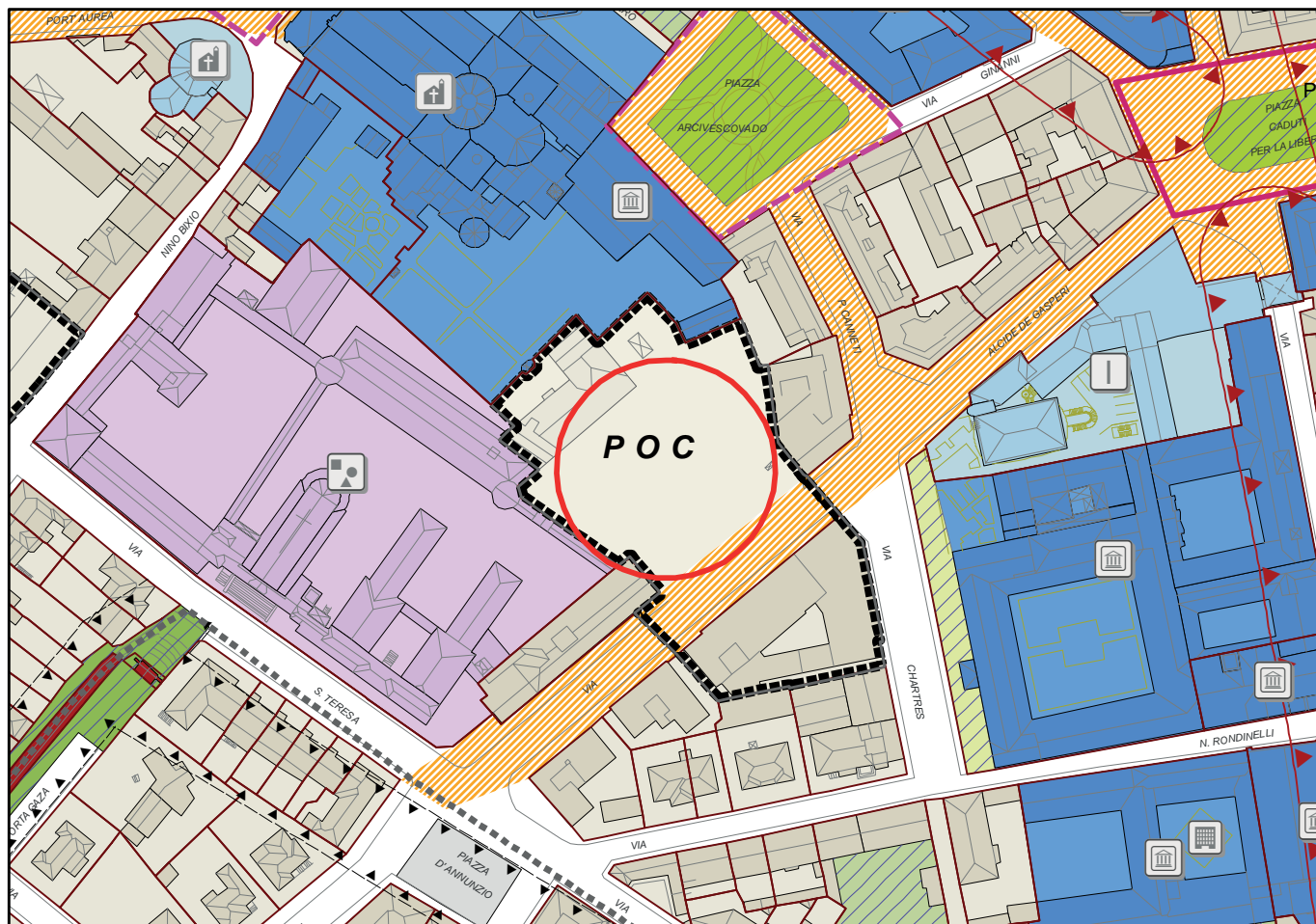
VARIANTE ARCHEOLOGICA**Variante n. 11****STRALCIO RUE VIGENTE**

Scala 1:5000

**STRALCIO RUE PROPOSTA DI VARIANTE**

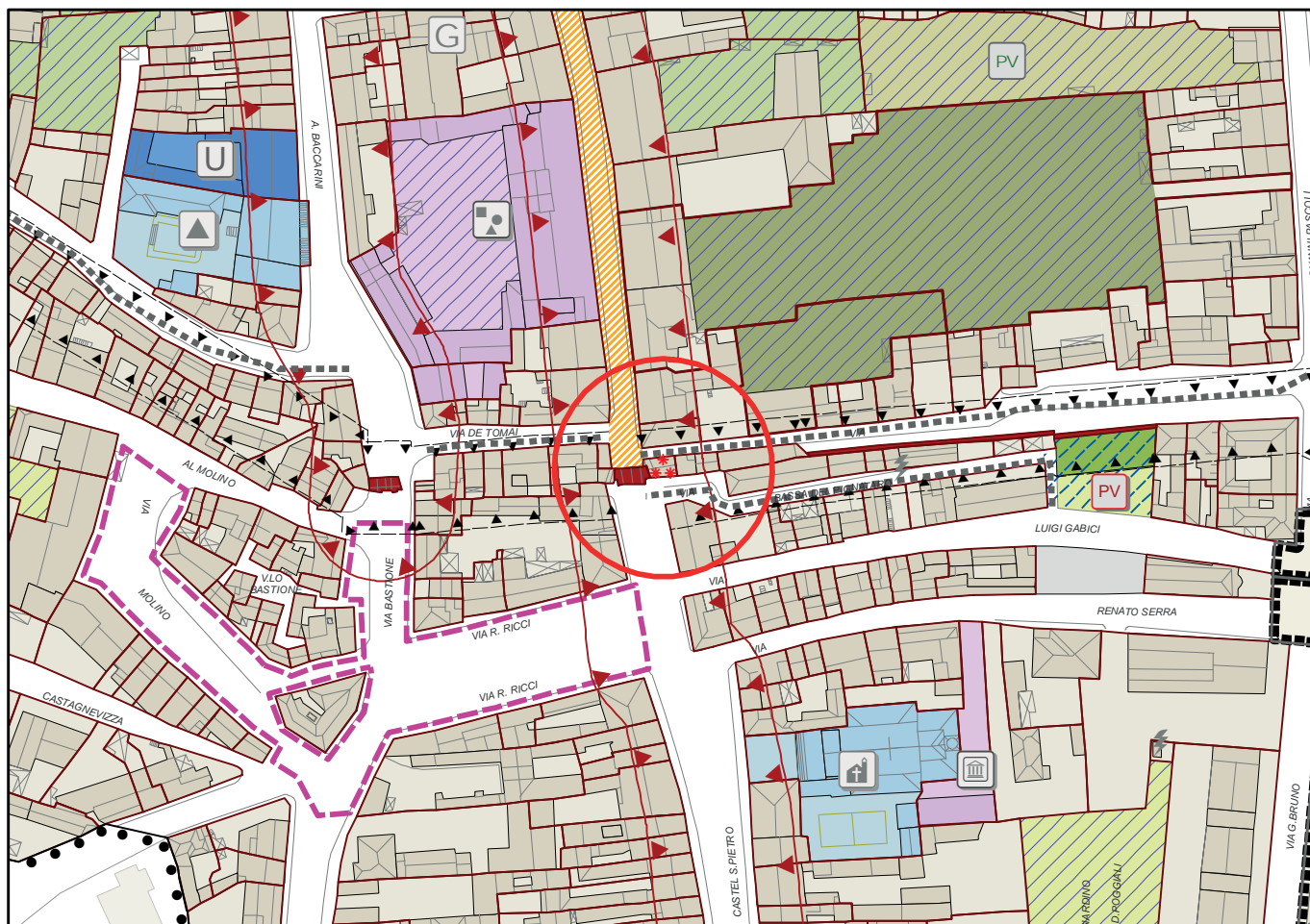
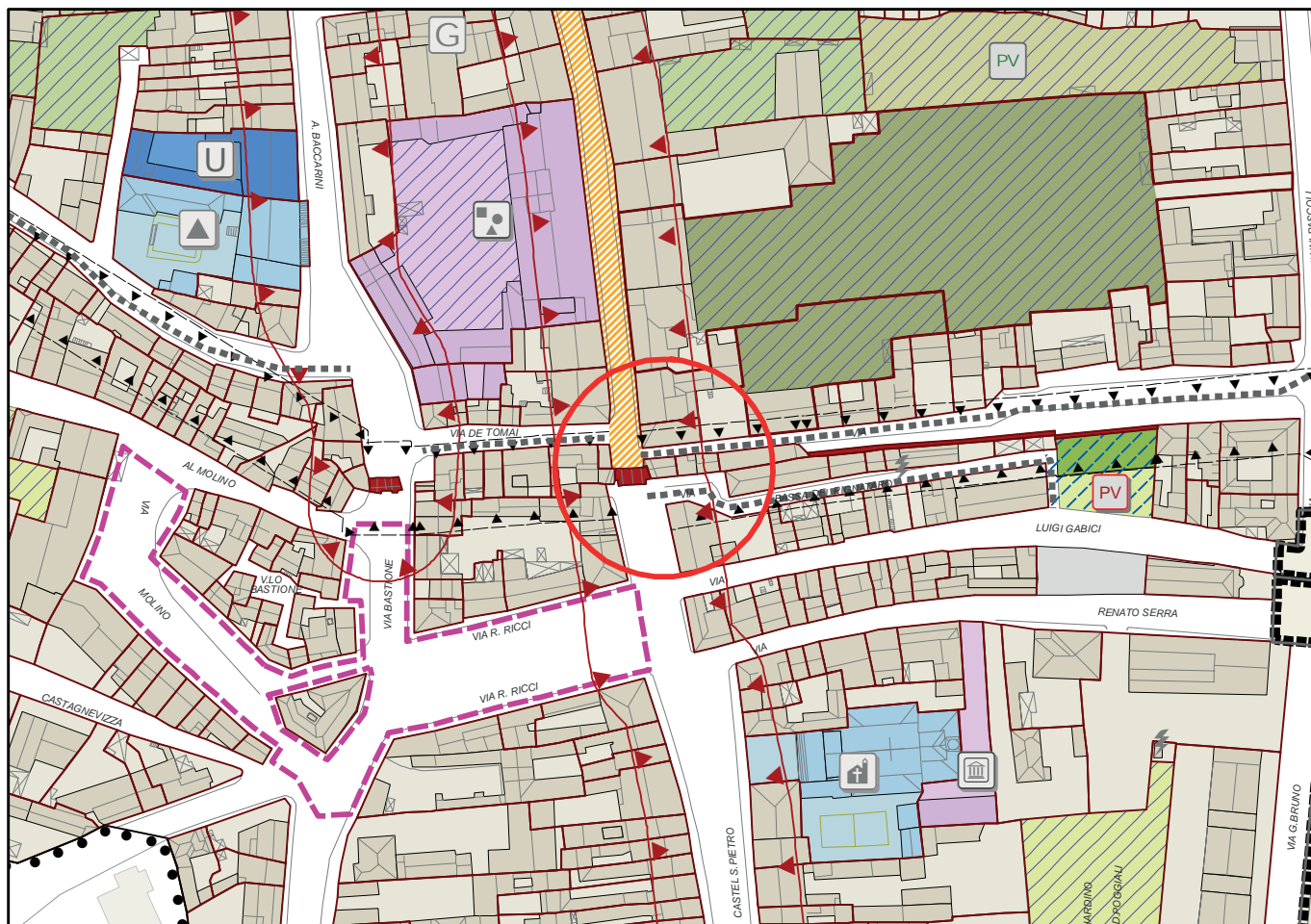
VARIANTE ARCHEOLOGICA**Variante n. 12****STRALCIO RUE VIGENTE**

Scala 1:5000

**STRALCIO RUE PROPOSTA DI VARIANTE**

VARIANTE ARCHEOLOGICA**Variante n. 13****STRALCIO RUE VIGENTE**

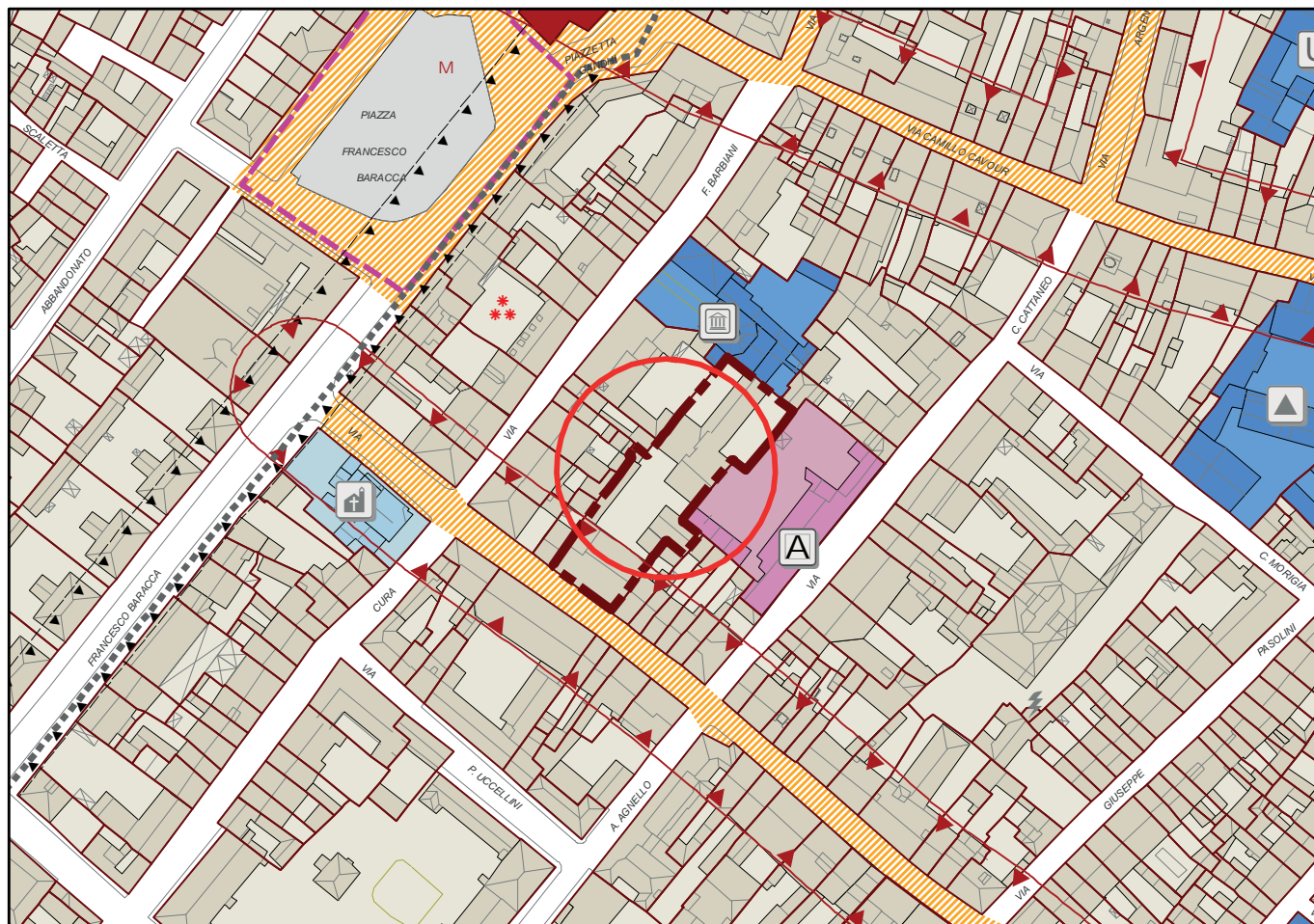
Scala 1:5000

**STRALCIO RUE PROPOSTA DI VARIANTE**

Variante n. 14

VARIANTE ARCHEOLOGICA**Variante n. 15****STRALCIO RUE VIGENTE**

Scala 1:5000

**STRALCIO RUE PROPOSTA DI VARIANTE**