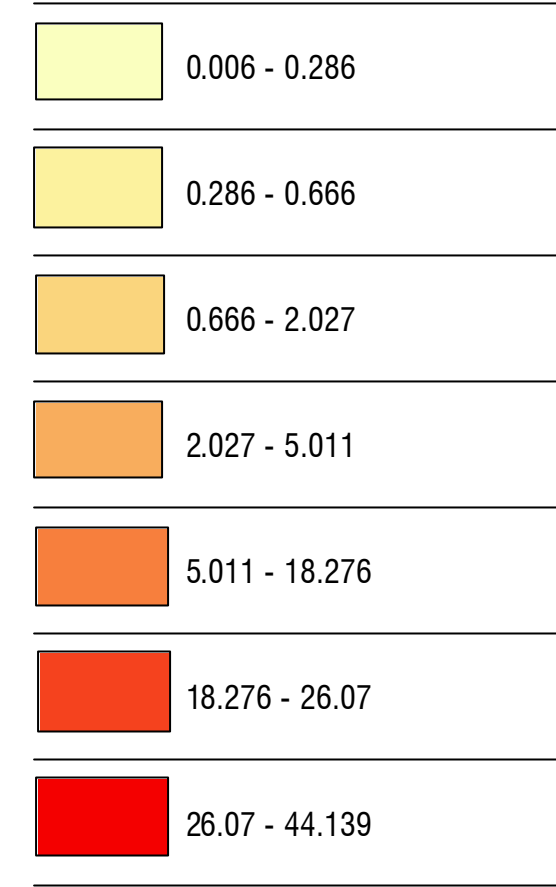


**A.1.2.d**  
 CARTA DELLA DENSITA' ABITATIVA: territorio - capoluogo

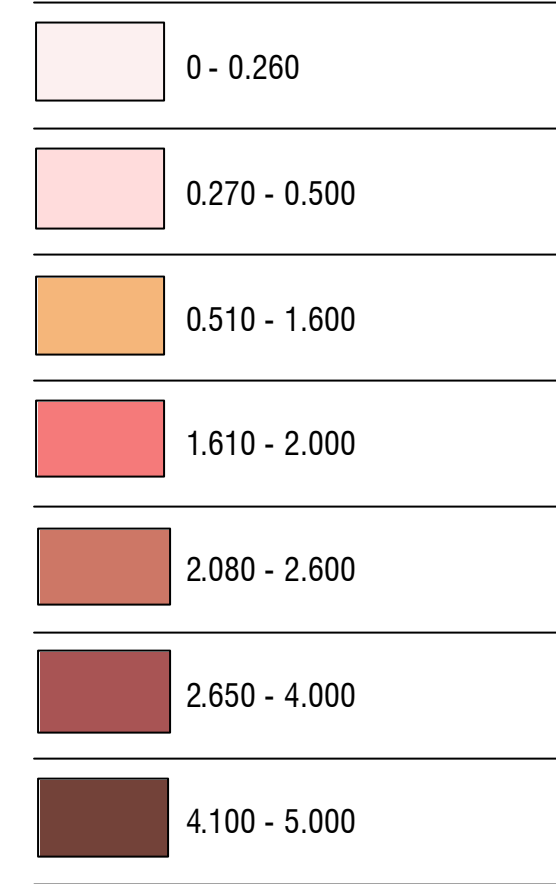
**ABITAZIONI OCCUPATE**

**1-2** DENSITA' (ABITAZIONI/HA) - DATI CENSIMENTO 2001

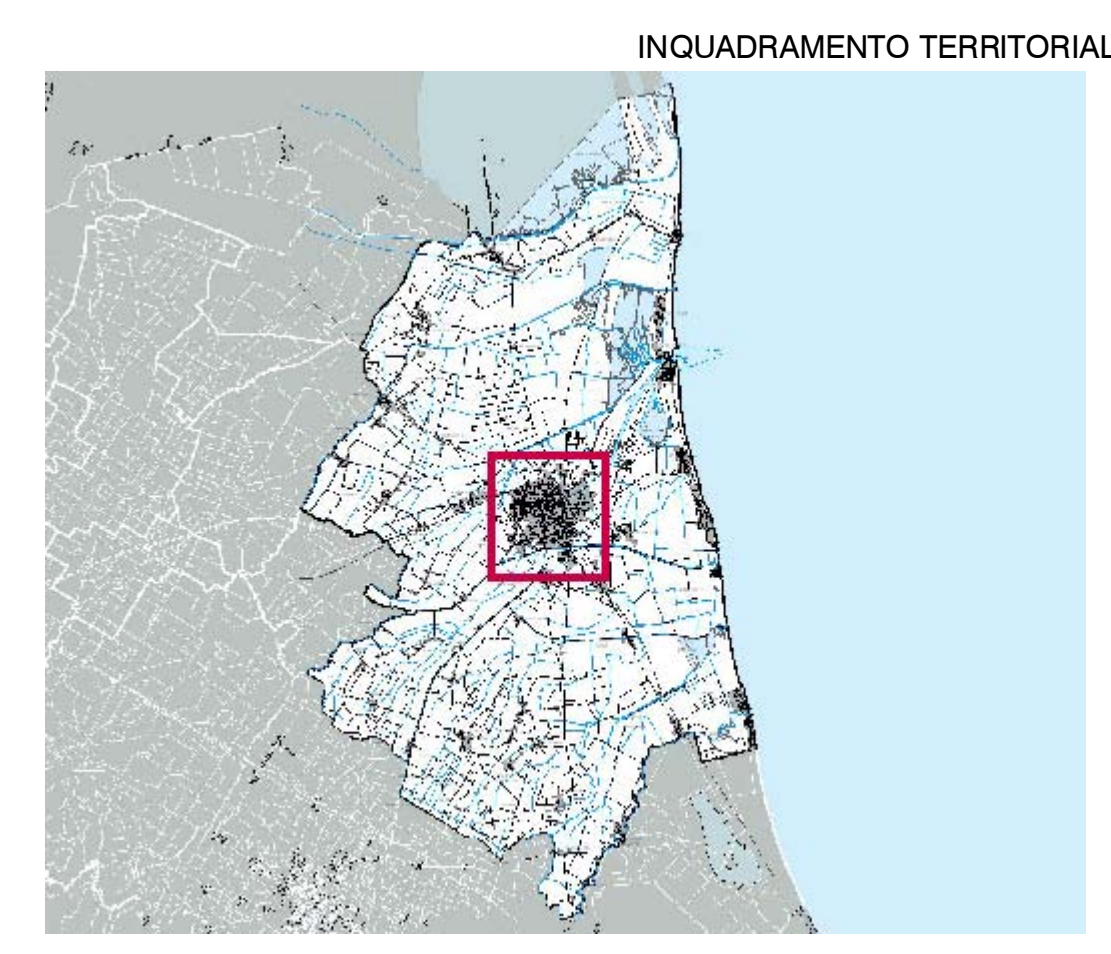
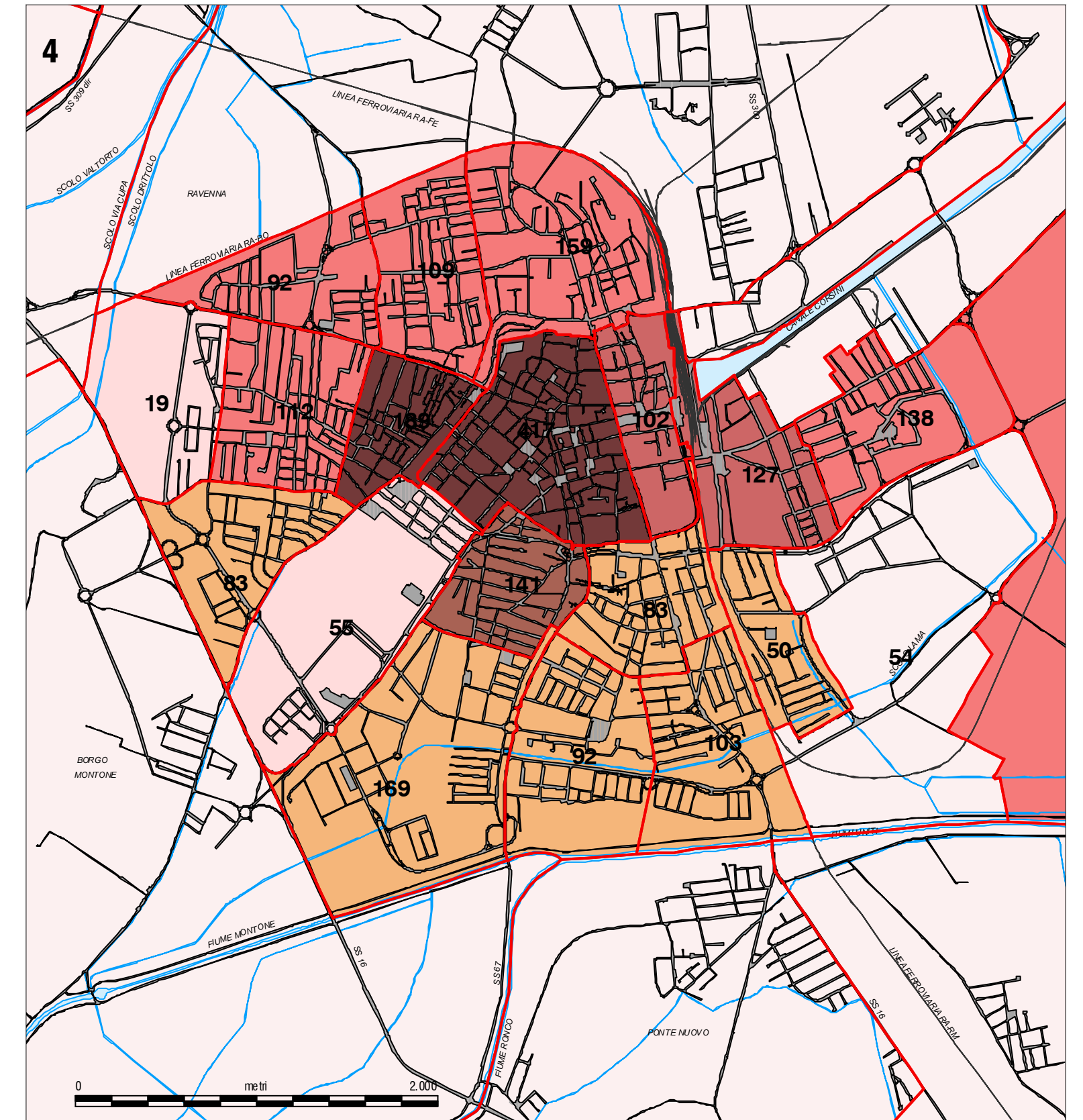
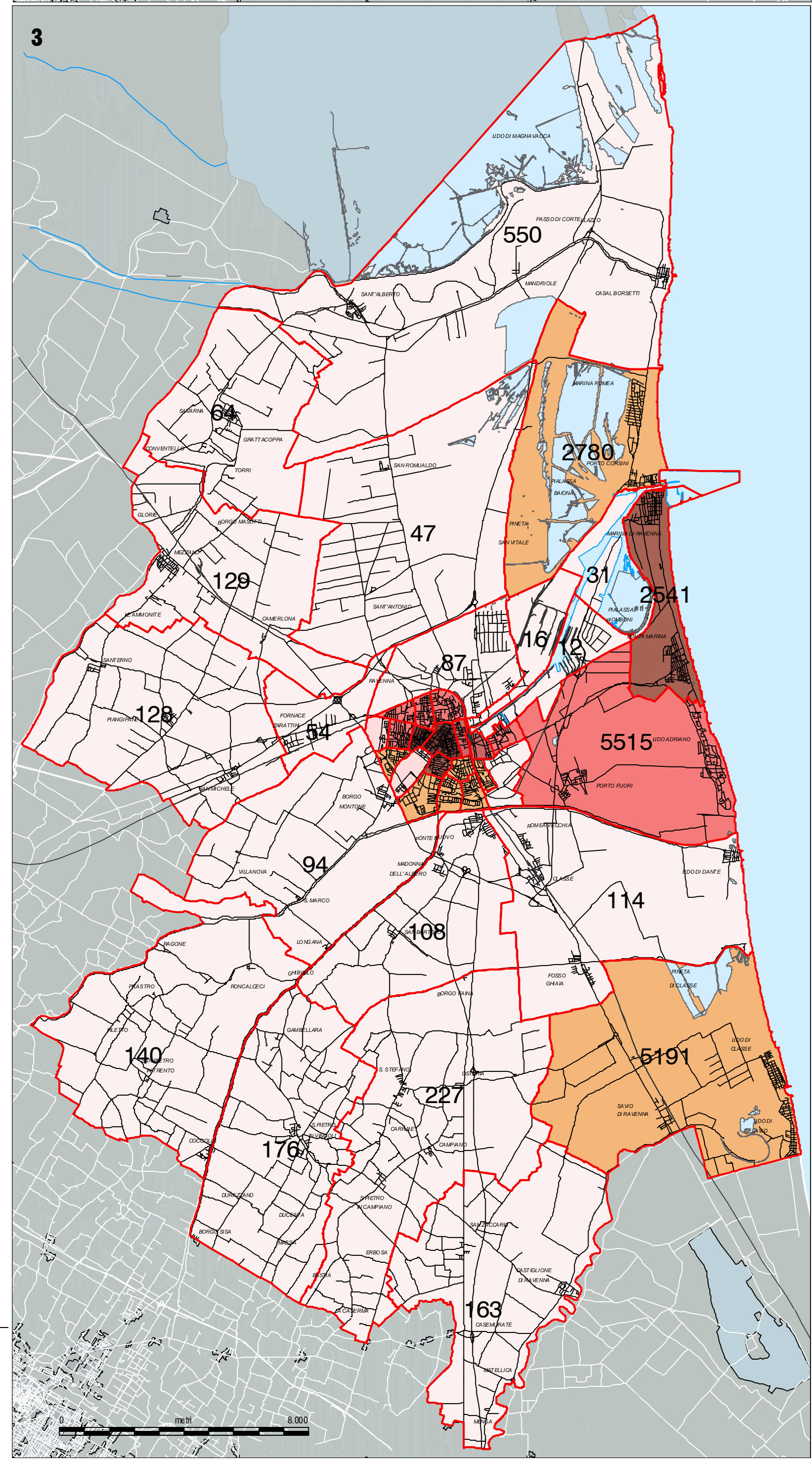
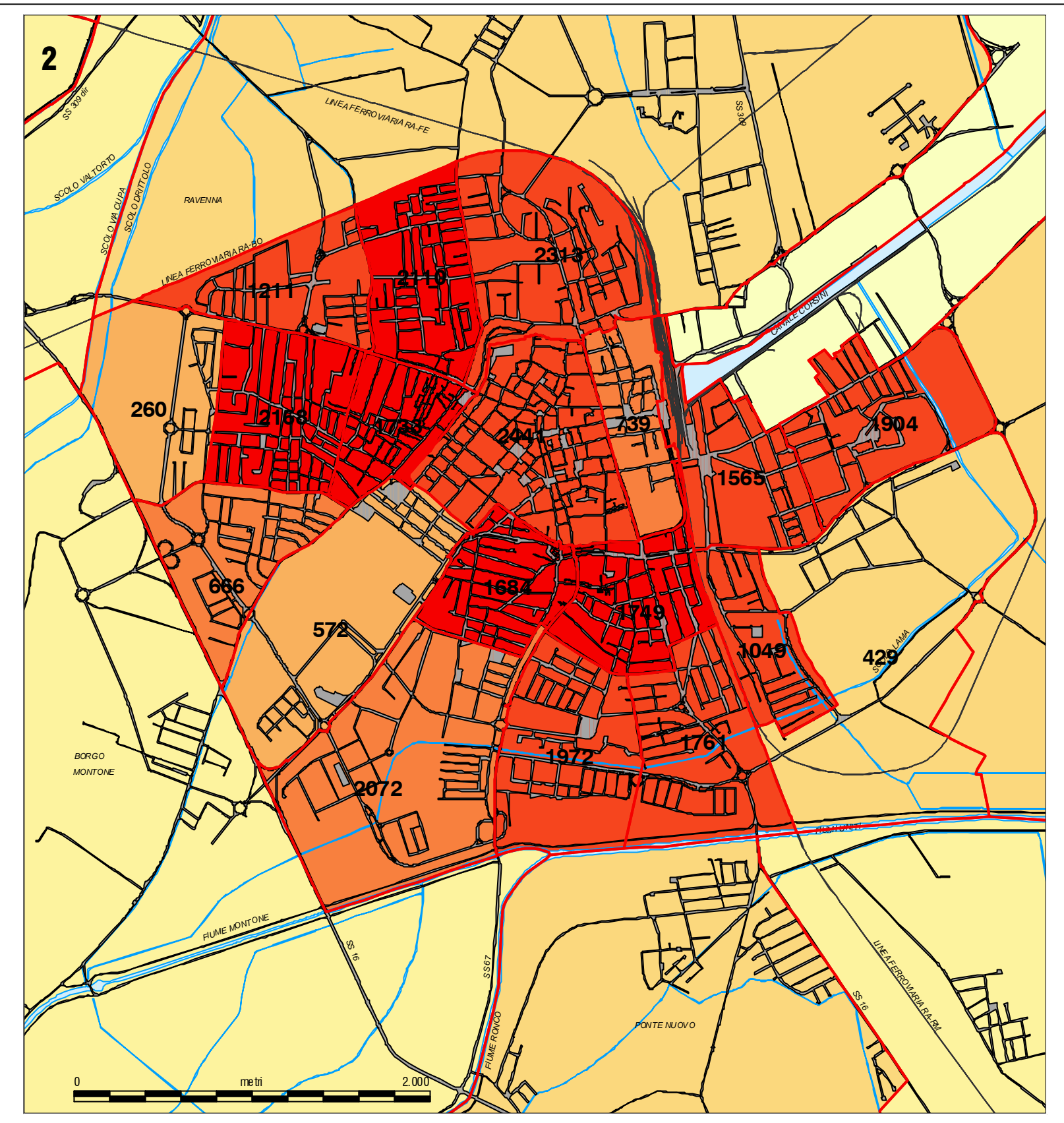
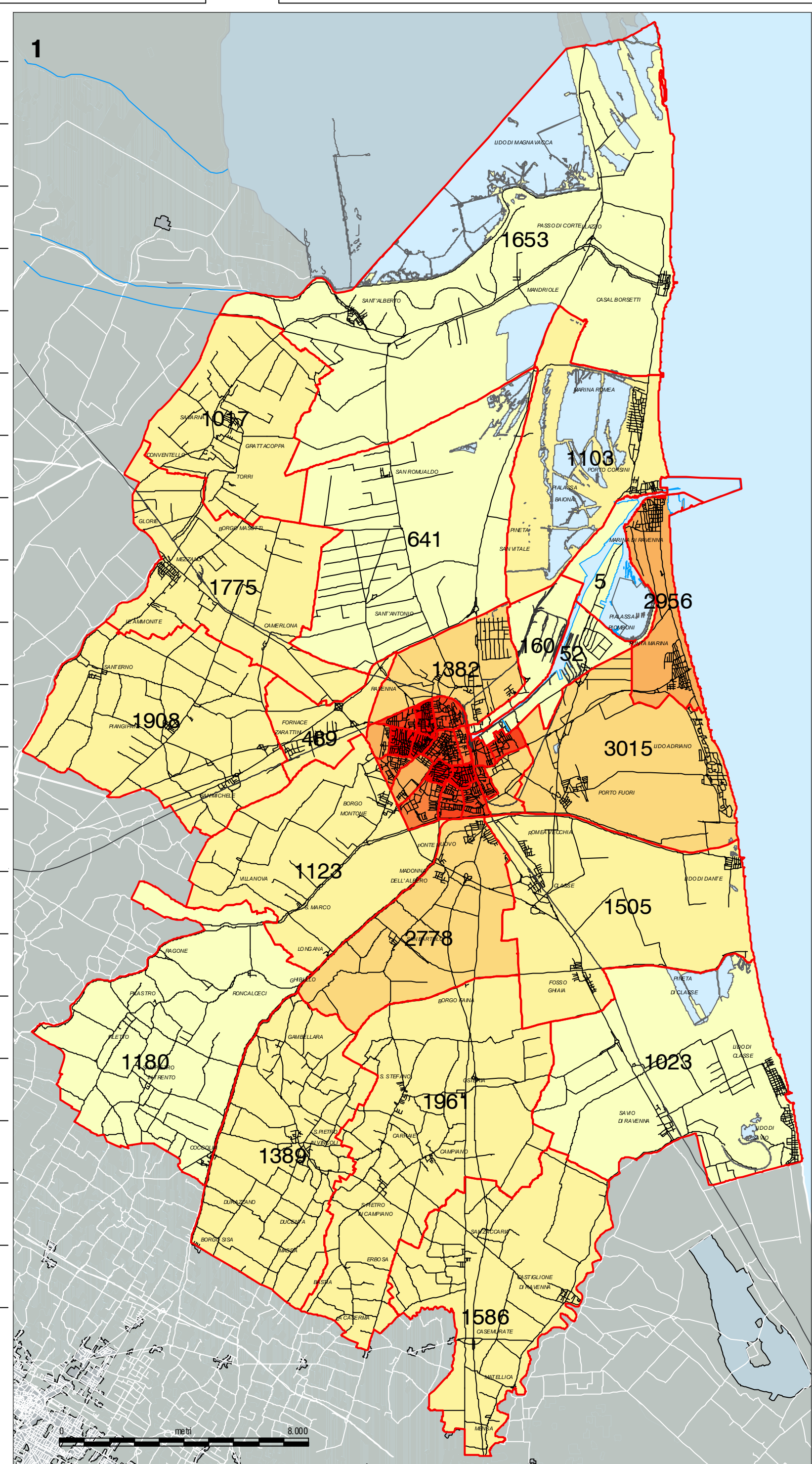


**ABITAZIONI NON OCCUPATE**

**3-4** DENSITA' (ABITAZIONI/HA) - DATI CENSIMENTO 2001



Perimetro UEU/UET



**Stipendio:** Walter Merzetti  
**Supplente:** Don Antonio Pavesio  
**Assessore Urbanistica:** Fabio Roggioli  
**Consiglieri:** Prof. Arch. Gianluigi Nigini  
 Arch. Giovanni Melis  
 Arch. Francesco Neri  
 Arch. Edoardo Prager  
 Arch. Riccardo Pavesi  
 Arch. Marco Pavesi  
**UFFICI DI PROGETTO:**  
 Responsabile: Arch. Franco Stronza  
 Coordinatore: Arch. Alberto Muri  
 Responsabile della Progettazione: Arch. Leonardo Rossi  
 Arch. Antonio Tognetti  
 Arch. Anna Maria Vanni  
 Arch. Stefano Vanni  
 Arch. Francesco Vanni  
 Arch. Giovanni Vanni  
 Arch. Elisabetta Vanni  
 Arch. Elisabetta Vanni  
**Segretario:** Franca Quattri  
**Segretario:** Dott.ssa Lucrezia Bazzani  
 Arch. Silvana Bazzani  
 Arch. Cristina Casale  
 Dott.ssa Elena Bianchi  
 Geom. Paolo Minguzzi  
 Arch. Elisabetta Santarelli  
 Arch. Cinzia Zili